

TRAFFIC REGULATION ORDER (TRO) CONSULTATION

NMS9010MM - Pease Pottage: Bellevue Farm Road and Various Roads

15/7/21 – 12/8/21

Contents

Notice	Page 2
Statement of Reasons	Page 3
Draft Order	Page 4
Plan "c_midsussex tq2633sen" - existing restrictions	Page 6
Plan "c_midsussex tq2633sen" - proposals	Page 7
Plan "c_midsussex tq2633ses_2" - existing restrictions	Page 8
Plan "c_midsussex tq2633ses_2" - proposals	Page 9
Plan "c_midsussex tq2633swn" - existing restrictions	Page 10
Plan "c_midsussex tq2633swn" - proposals	Page 11
Plan "c_midsussex tq2633sws" - existing restrictions	Page 12
Plan "c_midsussex tq2633sws" - proposals	Page 13

West Sussex County Council
((Mid Sussex District) (Parking Places & Traffic Regulation)
(Consolidation No.2) Order 2006)

(Slaugham: Pease Pottage) (Bellevue Farm Road and Various Roads
Amendment) Order 2021

NOTICE is hereby given that West Sussex County Council proposes to make a permanent Traffic regulation Order under the provisions of the Road Traffic Regulation Act 1984, the effect of which will be to prohibit waiting at any time (introduce double yellow lines) on lengths of both sides of Bellevue Farm Road, Bensons Hill Road, Grace Holland Avenue, Standford Brook Way.

The Order also introduces a restriction limiting waiting to 1 hour, no return within 40 minutes from 8am to 5pm Mon-Fri in one parking bay on the northern side of Standford Brook Way, and in two parking bays on Grace Holland Avenue, and bays for disabled persons' vehicles on Grace Holland Avenue.

Full details of the proposals in this notice can be viewed on the Traffic Regulation Order page of the West Sussex County Council website. The [website](#) includes a response form for any comments or objections.

Due to current social distancing requirements, paper copies of documents will not be available to view in council offices or libraries. People without access to a computer who wish to view details of the scheme should telephone the West Sussex County Council Contact Centre on 01243 642105 to receive the documents by post.

Any comments or objections about the proposal must be received before 12 August 2021. These may be submitted via the response form on the website mentioned above, by e-mail to tro.consultation@westsussex.gov.uk or in writing to TRO Team, West Sussex County Council, The Grange, Tower Street, Chichester, PO19 1RH. For legal reasons, only correspondence including a full name and address will be considered. Please quote reference NMS9010-MM in all correspondence.

Dated this 15th day of July 2021.
Director of Law & Assurance, County Hall, Chichester.

West Sussex County Council
((Mid Sussex District) (Parking Places & Traffic Regulation) (Consolidation
No.2) Order 2006)

(Slaugham: Pease Pottage) (Bellevue Farm Road and Various Roads
Amendment) Order 2021

Statement of Reasons for Proposing to Make the Order

West Sussex County Council proposes to make a permanent Traffic Regulation Order that will prohibit waiting at any time (introduce double yellow lines) on lengths of both sides of Bellevue Farm Road, Bensons Hill Road, Grace Holland Avenue, Stanford Brook Way.

The Order also introduces a restriction limiting waiting to 1 hour, no return within 40 minutes from 8am to 5pm Mon-Fri in one parking bay on the northern side of Stanford Brook Way, and in two parking bays on Grace Holland Avenue, and bays for disabled persons' vehicles on Grace Holland Avenue.

These roads are within a new residential property development currently under construction on land to the east of Brighton Road in Pease Pottage. The restrictions have been designed to prevent parking causing obstruction on roads providing access into the new development and to provide a turn-over of short stay parking at amenities.

The new order is therefore proposed to facilitate the passage of traffic and to preserve or improve the amenities of the area through which the road runs.

The attached drawings, numbered TQ2633SEN, TQ2633SES, TQ2633SWN and TQ2633SWS show the lengths of roads affected by the proposed order.

Director of Law & Assurance,
8 June 2021
NMS9010-MM

WEST SUSSEX COUNTY COUNCIL
((MID SUSSEX DISTRICT) (PARKING PLACES & TRAFFIC REGULATION)
(CONSOLIDATION NO.2) ORDER 2006)

(SLAUGHAM: PEASE POTTAGE) (BELLEVUE FARM ROAD AND VARIOUS
ROADS AMENDMENT) ORDER 2021

West Sussex County Council in exercise of their powers under Sections 1 (a) 2 (1) and (2), 4 (2), 45. 46. 49 and 53 and Part IV of Schedule 9 of the Road Traffic Regulation Act 1984 ("the Act") as amended and of all other enabling powers and after consultation with the Chief Officer of Police in accordance with Part III of Schedule 9 to the Act hereby make the following Order:-

1. The Order shall come into operation on the ***** day of ***** 2021 and may be cited as "West Sussex County Council ((Mid Sussex District) (Parking Places & Traffic Regulation) (Consolidation No.2) Order 2006) (Slaugham: Pease Pottage) (Bellevue Farm Road and Various Roads Amendment) Order 2021".
2. The "West Sussex County Council ((Mid Sussex District) (Parking Places & Traffic Regulation) (Consolidation No.2) Order 2006" is hereby amended by the replacement of the plans specified in the First Schedule to this Order, with the plans specified in the Second Schedule, attached hereto.
3. The "West Sussex County Council ((Mid Sussex District) (Parking Places & Traffic Regulation) (Consolidation No.2) Order 2006" is hereby amended by the addition of the plans specified in the Third Schedule to this Order, attached hereto.

FIRST SCHEDULE
Plan to be Replaced

TQ2633SWN (Issue Number 1)

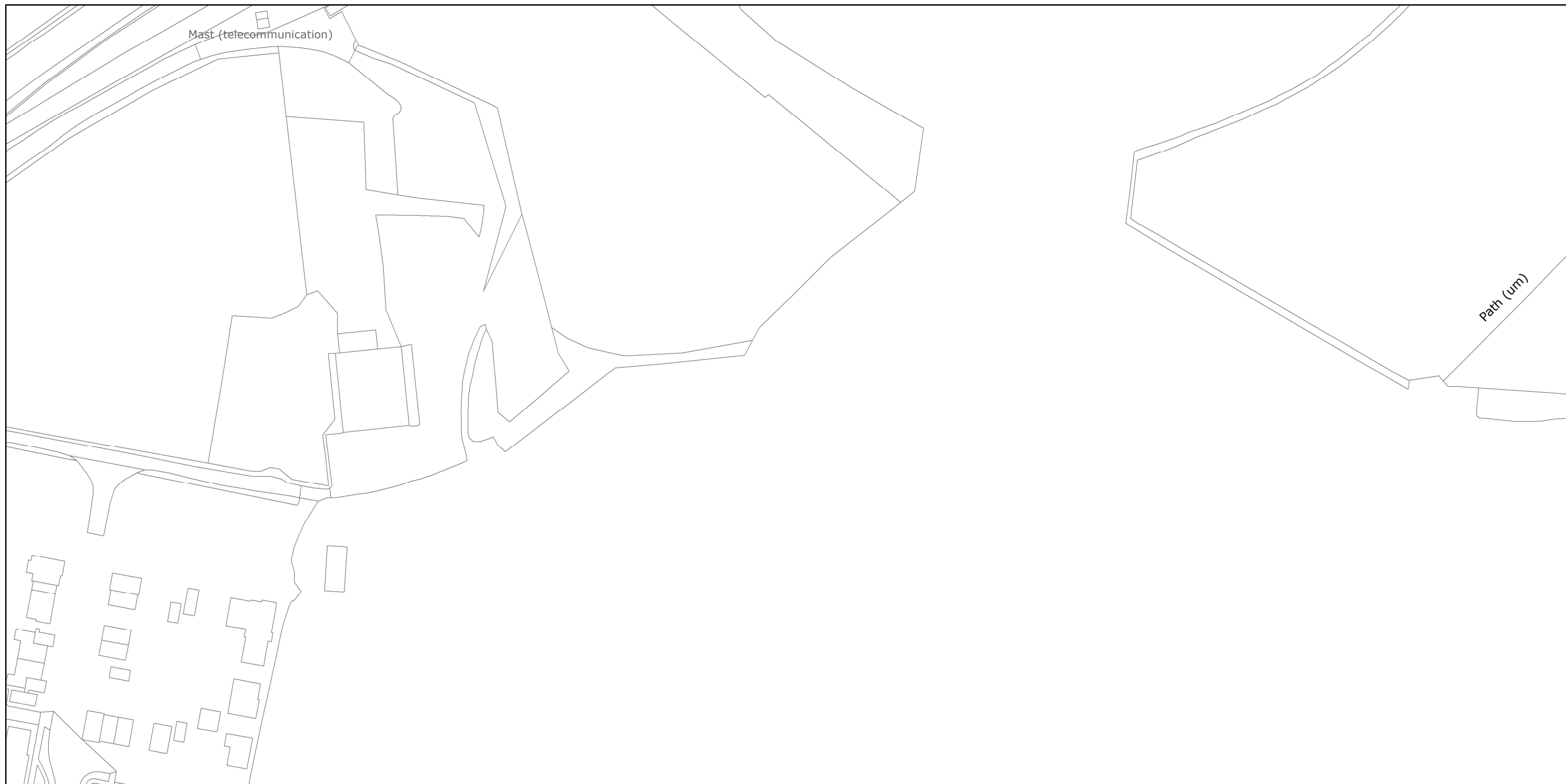
SECOND SCHEDULE
Replacement Plan

TQ2633SWN (Issue Number 2)

THIRD SCHEDULE
Plans to be added

TQ2633SEN (Issue Number 1)
TQ2633SES (Issue Number 1)
TQ2633SWS (Issue Number 1)

PAGE 1 OF 2: EXISTING RESTRICTIONS ONLY



West Sussex County Council
Highways & Transport
The Grange
Tower Street
Chichester
West Sussex
PO19 1RH

MID SUSSEX: SLAUGHAM
NO EXISITING WAITING RESTRICTIONS

Reproduced from or based upon 2021 Ordnance Survey mapping with permission of the Controller of HMSO (c) Crown Copyright reserved.
Unauthorised reproduction infringes Crown copyright and may lead to prosecution or civil proceedings West Sussex County Council Licence No. 100018485

TILE REF NO:
TQ2633SEN

SHEET ISSUE NO
SHEET ACTIVE FROM -



SCALE:
1:1250
at A3 size

PAGE 2 OF 2: PROPOSED CHANGES TO RESTRICTIONS (CIRCLED)



West Sussex County Council
Highways & Transport
The Grange
Tower Street
Chichester
West Sussex
PO19 1RH

MID SUSSEX: SLAUGHAM

PROPOSED WAITING RESTRICTIONS (05.05.2021)

Reproduced from or based upon 2021 Ordnance Survey mapping with permission of the Controller of HMSO (c) Crown Copyright reserved.
Unauthorised reproduction infringes Crown copyright and may lead to prosecution or civil proceedings West Sussex County Council Licence No. 100018485

TILE REF NO:
TQ2633SEN

SHEET ISSUE NO 1_NMS9010
SHEET ACTIVE FROM - DD.MM.YYYY



SCALE:
1:1250
at A3 size



West Sussex County Council
Highways & Transport
The Grange
Tower Street
Chichester
West Sussex
PO19 1RH

MID SUSSEX: SLAUGHAM
NO EXISITING WAITING RESTRICTIONS

Reproduced from or based upon 2021 Ordnance Survey mapping with permission of the Controller of HMSO (c) Crown Copyright reserved.
Unauthorised reproduction infringes Crown copyright and may lead to prosecution or civil proceedings West Sussex County Council Licence No. 100018485

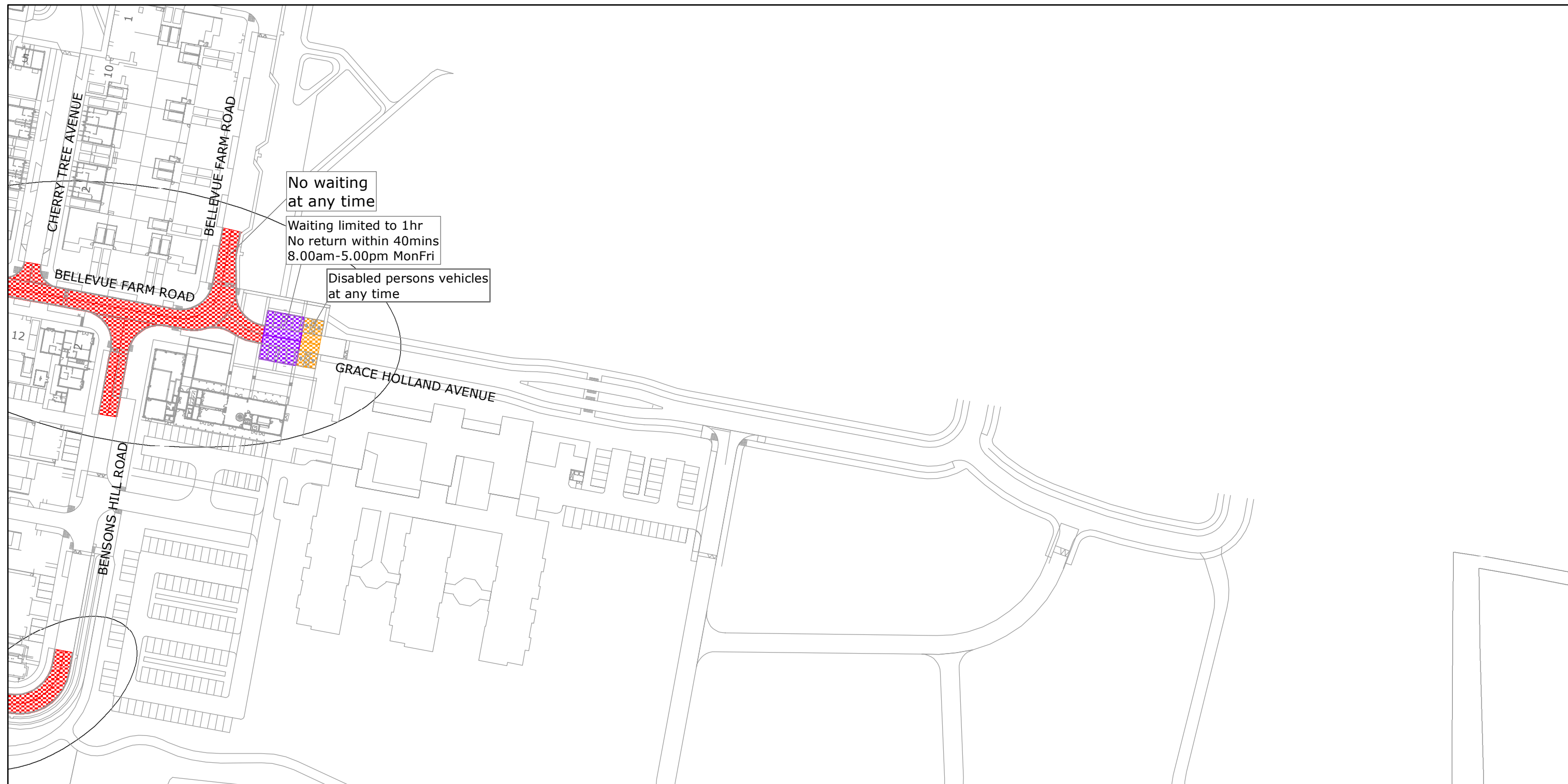
TILE REF NO:
TQ2633SES

SHEET ISSUE NO
SHEET ACTIVE FROM -



SCALE:
1:1250
at A3 size

PAGE 2 OF 2: PROPOSED CHANGES TO RESTRICTIONS (CIRCLED)



West Sussex County Council
 Highways & Transport
 The Grange
 Tower Street
 Chichester
 West Sussex
 PO19 1RH

MID SUSSEX: SLAUGHAM

PROPOSED WAITING RESTRICTIONS (08.06.2021_MM0)

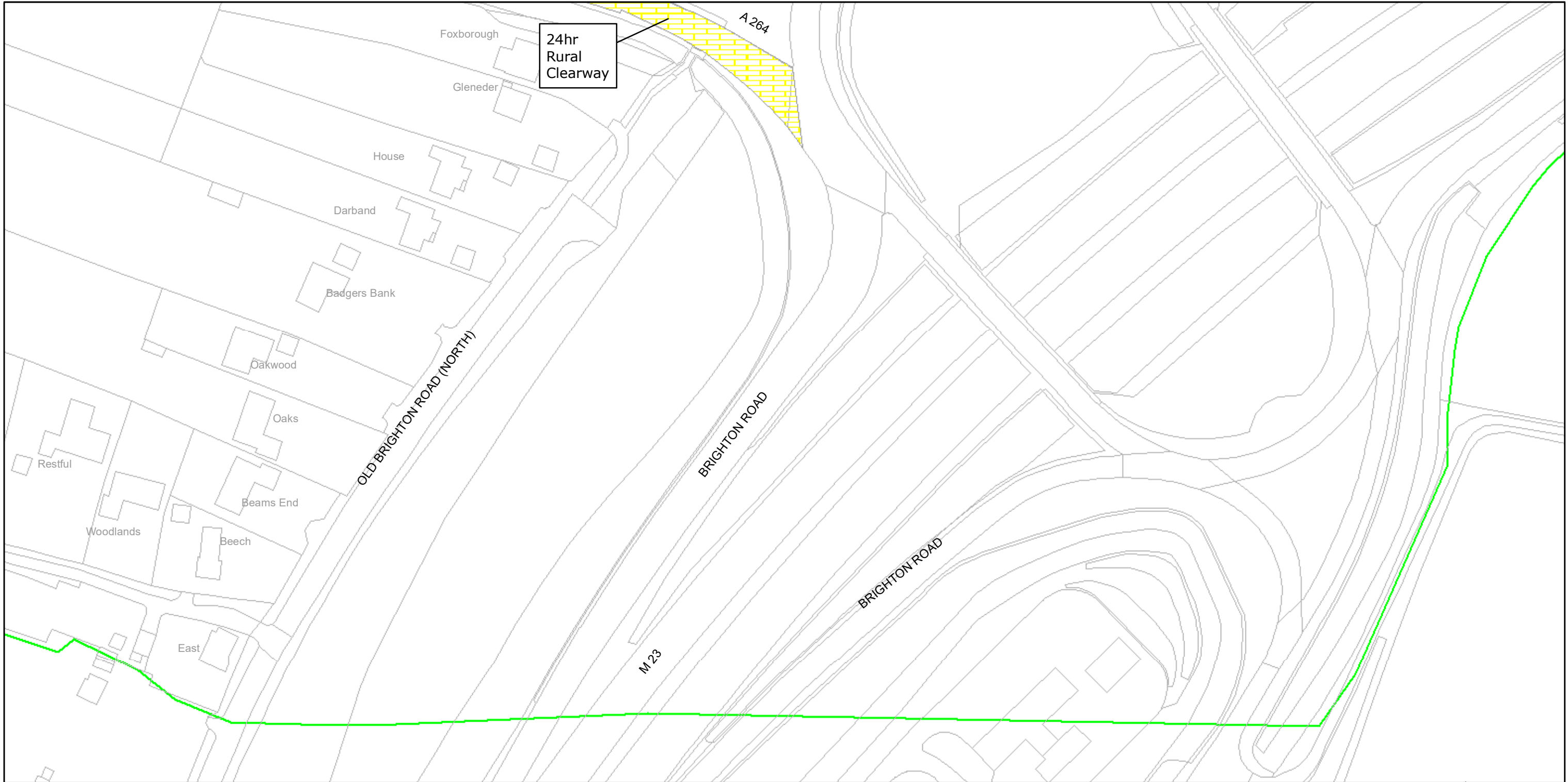
Reproduced from or based upon 2021 Ordnance Survey mapping with permission of the Controller of HMSO (c) Crown Copyright reserved.
 Unauthorised reproduction infringes Crown copyright and may lead to prosecution or civil proceedings West Sussex County Council Licence No. 100018485

TILE REF NO:
 TQ2633SES

SHEET ISSUE NO 1_NMS9010
 SHEET ACTIVE FROM - DD.MM.YYYY



SCALE:
 1:1250
 at A3 size



West Sussex County Council
Infrastructure
The Grange
Tower Street
Chichester
West Sussex
PO19 1RH

CRAWLEY BOROUGH: BROADFIELD SOUTH WARD
WAITING RESTRICTIONS

TILE REF NO:
TQ2633SWN

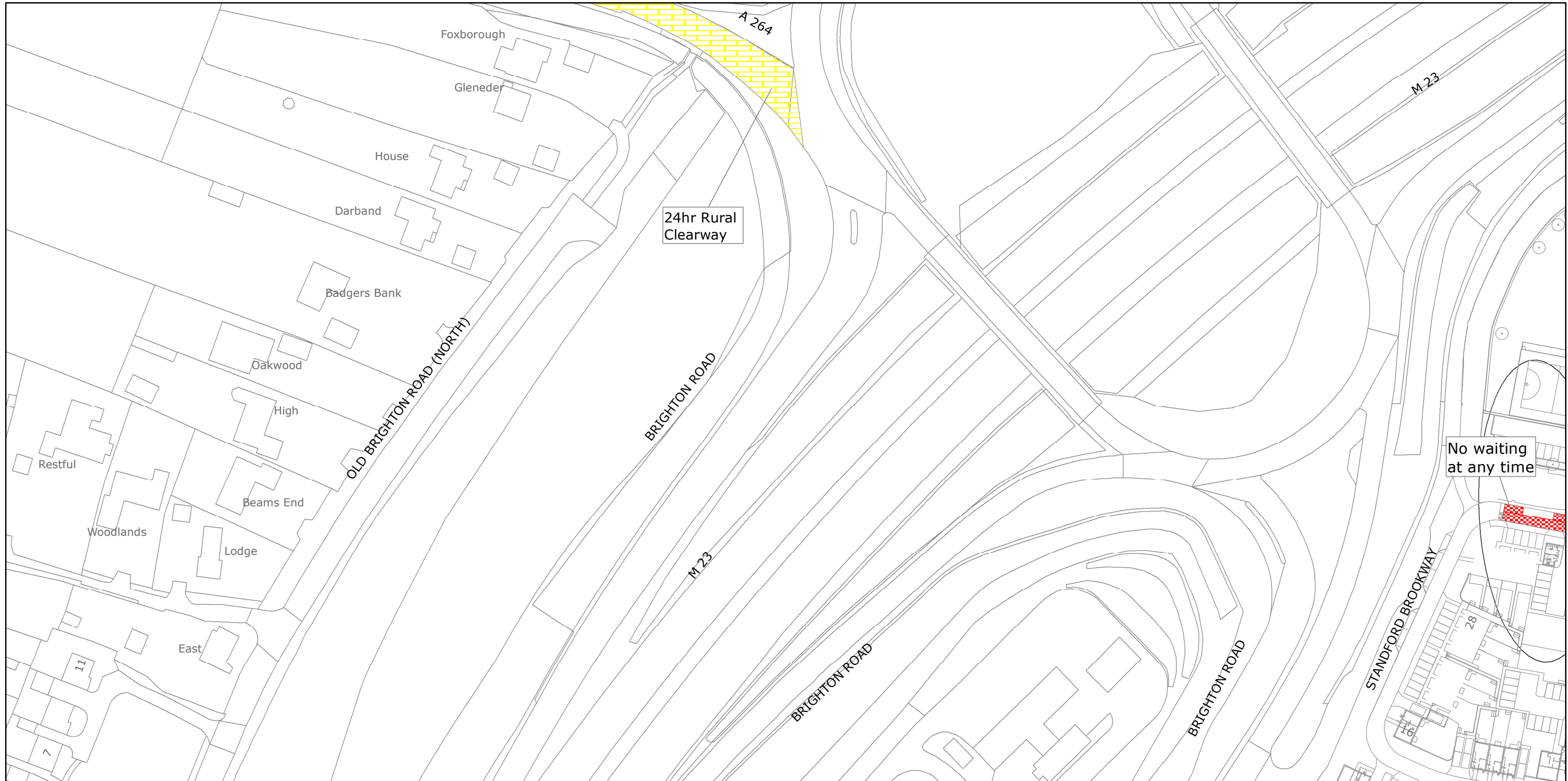
SHEET ISSUE NO 1
SHEET ACTIVE FROM - 12/04/2010



SCALE:
1:1250
at A3 size

Reproduced from or based upon 2009 Ordnance Survey mapping with permission of the Controller of HMSO (c) Crown Copyright reserved.
Unauthorised reproduction infringes Crown copyright and may lead to prosecution or civil proceedings West Sussex County Council Licence No. 100023447

PAGE 2 OF 2: PROPOSED CHANGES TO RESTRICTIONS (CIRCLED)



West Sussex County Council
 Highways & Transport
 The Grange
 Tower Street
 Chichester
 West Sussex
 PO19 1RH

CRAWLEY BOROUGH: BROADFIELD WARD
 MID SUSSEX: SLAUGHAM
 PROPOSED WAITING RESTRICTIONS (05.05.2021)

TILE REF NO:
 TQ2633SWN

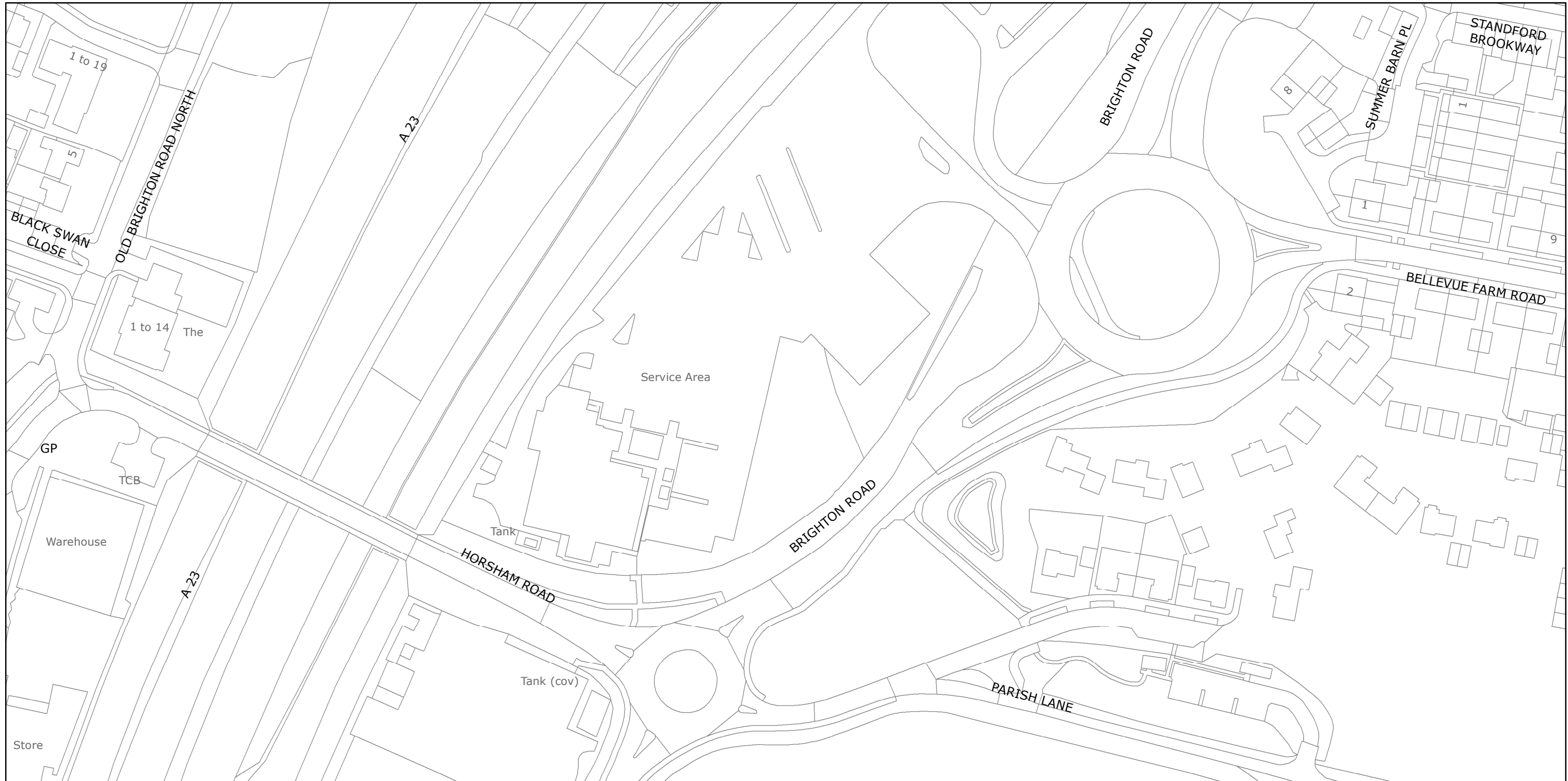
SHEET ISSUE NO 2_NMS9010
 SHEET ACTIVE FROM - DD.MM.YYYY



SCALE:
 1:1250
 at A3 size

Reproduced from or based upon 2021 Ordnance Survey mapping with permission of the Controller of HMSO (c) Crown Copyright reserved.
 Unauthorised reproduction infringes Crown copyright and may lead to prosecution or civil proceedings West Sussex County Council Licence No. 100018485

PAGE 1 OF 2: EXISTING RESTRICTIONS ONLY



West Sussex County Council
Highways & Transport
The Grange
Tower Street
Chichester
West Sussex
PO19 1RH

MID SUSSEX: SLAUGHAM
NO EXISITING WAITING RESTRICTIONS

Reproduced from or based upon 2021 Ordnance Survey mapping with permission of the Controller of HMSO (c) Crown Copyright reserved.
Unauthorised reproduction infringes Crown copyright and may lead to prosecution or civil proceedings West Sussex County Council Licence No. 100018485

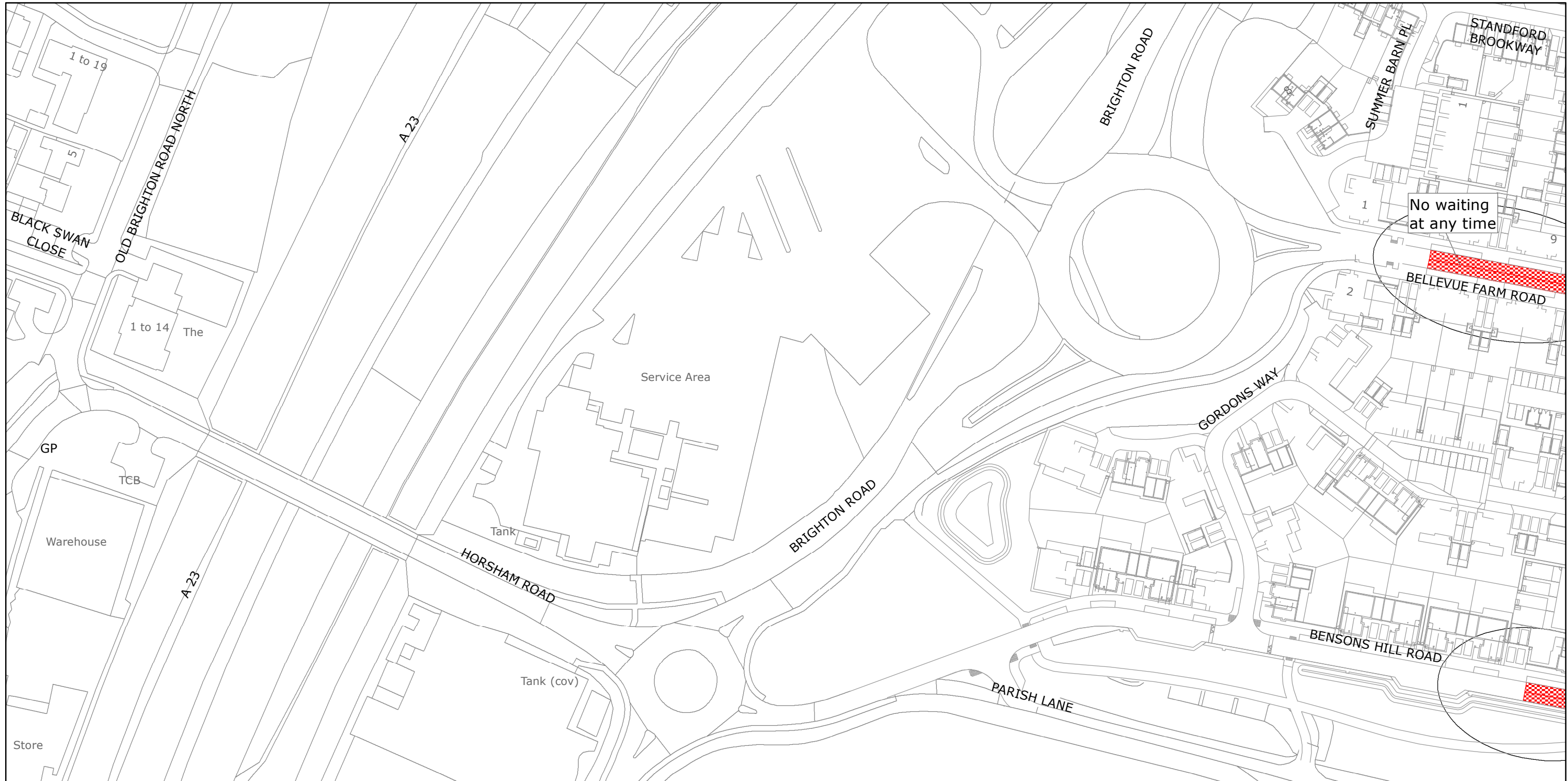
TILE REF NO:
TQ2633SWS

SHEET ISSUE NO
SHEET ACTIVE FROM -



SCALE:
1:1250
at A3 size

PAGE 2 OF 2: PROPOSED CHANGES TO RESTRICTIONS (CIRCLED)



West Sussex County Council
 Highways & Transport
 The Grange
 Tower Street
 Chichester
 West Sussex
 PO19 1RH

MID SUSSEX: SLAUGHAM

PROPOSED WAITING RESTRICTIONS (05.05.2021)

Reproduced from or based upon 2021 Ordnance Survey mapping with permission of the Controller of HMSO (c) Crown Copyright reserved.
 Unauthorised reproduction infringes Crown copyright and may lead to prosecution or civil proceedings West Sussex County Council Licence No. 100018485

TILE REF NO:
TQ2633SWS

SHEET ISSUE NO 1_NMS9010
 SHEET ACTIVE FROM - DD.MM.YYYY



SCALE:
 1:1250
 at A3 size