

TRAFFIC REGULATION ORDER (TRO) CONSULTATION

CHA9005RC – Stopham Road, Pulborough

11/11/21 – 9/12/21

Contents

Notice	Page 2
Statement of Reasons	Page 3
Draft Order	Page 4
Draft Speed Order	Page 5
Plan "c_horshamtq0318nes" - existing restrictions	Page 6
Plan "c_horshamtq0318nes" - proposals	Page 7
Plan "c_horshamtq0318sen" - existing restrictions	Page 8
Plan "c_horshamtq0318sen" - proposals	Page 9
Plan "c_horshamtq0418nws" - existing restrictions	Page 10
Plan "c_horshamtq0418nws" - proposals	Page 11
Plan "c_horshamtq0418swn" - existing restrictions	Page 12
Plan "c_horshamtq0418swn" - proposals	Page 13
Plan "c_cha9005_speed-limits_2" - existing restrictions	Page 14
Plan "c_cha9005_speed-limits_2" - proposals	Page 15

WEST SUSSEX COUNTY COUNCIL
((HORSHAM DISTRICT) (PARKING PLACES AND TRAFFIC REGULATION)
(CONSOLIDATION NO. 2) ORDER 2006)
(STOPHAM ROAD AMENDMENT) ORDER 202*
&
WEST SUSSEX COUNTY COUNCIL
(PULBOROUGH: STOPHAM ROAD)
(30MPH SPEED LIMIT) ORDER 2021

NOTICE is hereby given that West Sussex County Council proposes to make permanent Orders under the provisions of the Road Traffic Regulation Act 1984, the effect of which will be to introduce:-

- (i) lengths of prohibition of waiting at any time (double yellow lines) on both sides of Stopham Road from a point 40 metres west of Waters Edge westwards for a distance of 330 metres; and
- (ii) an extension to the 30mph speed limit on Stopham Road moving it 160 metres west of its current location

The consultation for this proposal will start on 11 November 2021 and, AT THAT TIME, full details of the proposals in this Notice can be viewed on the TRO pages of the West Sussex County Council website. The website includes a response form for comments or objections.

Due to current social distancing requirements, paper copies of documents will not be available to view in council offices or libraries. People without access to a computer who wish to view details of the scheme should telephone the West Sussex County Council Contact Centre on 01243 642105 to receive the documents by post.

Any objections or comments about these proposals must be received by 9 December 2021. These may be sent via the response form on the [website](#), in writing to: TRO Team, West Sussex County Council, The Grange, Tower Street, Chichester, PO19 1RH; or by e-mail to: tro.consultation@westsussex.gov.uk. All correspondence should be addressed to the undersigned, quoting the reference TRO/CHA2102/RC. Only correspondence including a full name and address will be considered.

Dated this 11 November 2021

Director of Law & Assurance
County Hall
Chichester

WEST SUSSEX COUNTY COUNCIL ((HORSHAM DISTRICT) (PARKING PLACES AND TRAFFIC REGULATION) (CONSOLIDATION NO. 2) ORDER 2006)
(STOPHAM ROAD AMENDMENT) ORDER 202*

&
WEST SUSSEX COUNTY COUNCIL
(PULBOROUGH: STOPHAM ROAD)
(30MPH SPEED LIMIT) ORDER 2021

STATEMENT OF REASONS FOR PROPOSING TO MAKE THE ORDERS

The County Council in exercise of their powers under the Road Traffic Regulation Act 1984, propose to introduce a permanent Order the effect of which will be to introduce:-

- (i) lengths of prohibition of waiting at any time (double yellow lines) on both sides of Stopham Road from a point 40 metres west of Waters Edge westwards for a distance of 330 metres; and
- (ii) an extension to the 30mph speed limit on Stopham Road moving it 160 metres west of its current location

Horsham District Council granted planning permission for a mixed residential development and commuter car parking facility west of Pulborough Railway station. Pedestrian and vehicular access will be on the northern side of Stopham Road

As part of the package of highway works associated with the development there will be a new footway constructed on the southern side of Stopham Road under the railway bridge, linking the existing footways. This will reduce carriageway width so shuttle working traffic signals will be installed to alternate traffic flows on a section of the Stopham Road either side of and under the railway bridge. Double yellow lines will prohibit waiting at any time on the carriageway on the approaches to and between the stoplines denoting the section of road where the shuttle working traffic signals will be operative.

The extent of the 30mph speed limit will be moved 160 metres west of its current location to reflect the urbanisation of the site. It will also ensure safety of pedestrians using the uncontrolled crossing point to be installed at the eastern end of the new footway on Stopham Road to provide access to the residential dwellings and commuter car park on the northern side of Stopham Road.

This Order is proposed for preserving or improving the amenities of the area through which the road runs and avoiding danger to persons or traffic using the road, for preventing damage to the road, and to facilitate the passage on the road of any class of traffic.

Plan Nos. TQ0318NES TQ0318SEN TQ0418SWN TQ0418NWS

and Drawing CHA9005 Pulborough Proposed Speed Limits (22.07.2021)

show the length of road, which is the subject of the proposed Orders.

Director of Law & Assurance
County Hall
Chichester

November 2021

WEST SUSSEX COUNTY COUNCIL
(PULBOROUGH: A283 STOPHAM ROAD)
(30MPH SPEED LIMIT) ORDER 2021

West Sussex County Council in exercise of their powers under Sections 82 and 84 (1) (a) of the Road Traffic Regulation Act 1984 ("the Act"), and Part IV of Schedule 9 of the Act and of all other enabling powers, and after consultation with the chief officer of police in accordance with Part III and Part IV of Schedule 9 to the Act hereby make the following Order:-

1. This Order shall come into operation on the x day of x 2021 and may be cited as "West Sussex County Council (Pulborough: A283 Stopham Road) (30mph Speed Limit) Order 2021"
2. No person shall drive any vehicle at a speed exceeding 30 miles per hour in the length of road specified in the First Schedule to this Order.
3. Nothing in Paragraph 2 shall apply to a vehicle being used by naval, military or air force purposes while being driven by a person for the time being subject to the orders of a member of the armed forces of the Crown on an occasion when –
 - (a) the person driving the vehicle is a member of the special forces as defined by the Road Traffic Exemptions (Special Forces) (Variation and Amendment) Regulations 2011; and
 - (b) the vehicle is being driven-
 - (i) in response, or for practice in responding, to a national security emergency by a person who has been trained in driving vehicles at high speeds; or
 - (ii) for the purpose of training a person in driving vehicles at high speeds.

FIRST SCHEDULE
(30mph speed limit)

Length of road in Pulborough

A283 Stopham Road

From a point 203 metres west of the access to Pulborough railway station westwards for a distance of 160 metres.

The COMMON SEAL of WEST SUSSEX)
COUNTY COUNCIL was)
affixed hereto the)
day of)
in the presence of:)(L.S.)
)
)
Authorized Signatory)



West Sussex County Council
Highways & Transport
The Grange
Tower Street
Chichester
West Sussex
PO19 1RH

HORSHAM DISTRICT: PULBOROUGH
NO EXISTING WAITING RESTRICTIONS

**TILE REF NO:
TQ0318NES**

SHEET ISSUE NO
SHEET ACTIVE FROM -



SCALE:
1:1250
at A3 size

Reproduced from or based upon 2020 Ordnance Survey mapping with permission of the Controller of HMSO (c) Crown Copyright reserved.
Unauthorised reproduction infringes Crown copyright and may lead to prosecution or civil proceedings West Sussex County Council Licence No. 100018485



No waiting
at any time



West Sussex County Council
Highways & Transport
The Grange
Tower Street
Chichester
West Sussex
PO19 1RH

HORSHAM DISTRICT: PULBOROUGH
PROPOSED WAITING RESTRICTIONS (14.09.2020)

**TILE REF NO:
TQ0318NES**

SHEET ISSUE NO 1_CHA9005
SHEET ACTIVE FROM - DD/MM/YYYY



SCALE:
1:1250
at A3 size

Reproduced from or based upon 2020 Ordnance Survey mapping with permission of the Controller of HMSO (c) Crown Copyright reserved.
Unauthorised reproduction infringes Crown copyright and may lead to prosecution or civil proceedings West Sussex County Council Licence No. 100018485



West Sussex County Council
 Highways & Transport
 The Grange
 Tower Street
 Chichester
 West Sussex
 PO19 1RH

HORSHAM DISTRICT: PULBOROUGH
 NO EXISTING WAITING RESTRICTIONS


TILE REF NO:
TQ0318SEN

SHEET ISSUE NO
 SHEET ACTIVE FROM -



SCALE:
 1:1250
 at A3 size

Reproduced from or based upon 2020 Ordnance Survey mapping with permission of the Controller of HMSO (c) Crown Copyright reserved.
 Unauthorised reproduction infringes Crown copyright and may lead to prosecution or civil proceedings West Sussex County Council Licence No. 100018485



West Sussex County Council
 Highways & Transport
 The Grange
 Tower Street
 Chichester
 West Sussex
 PO19 1RH

HORSHAM DISTRICT: PULBOROUGH
 PROPOSED WAITING RESTRICTIONS (14.09.2020)

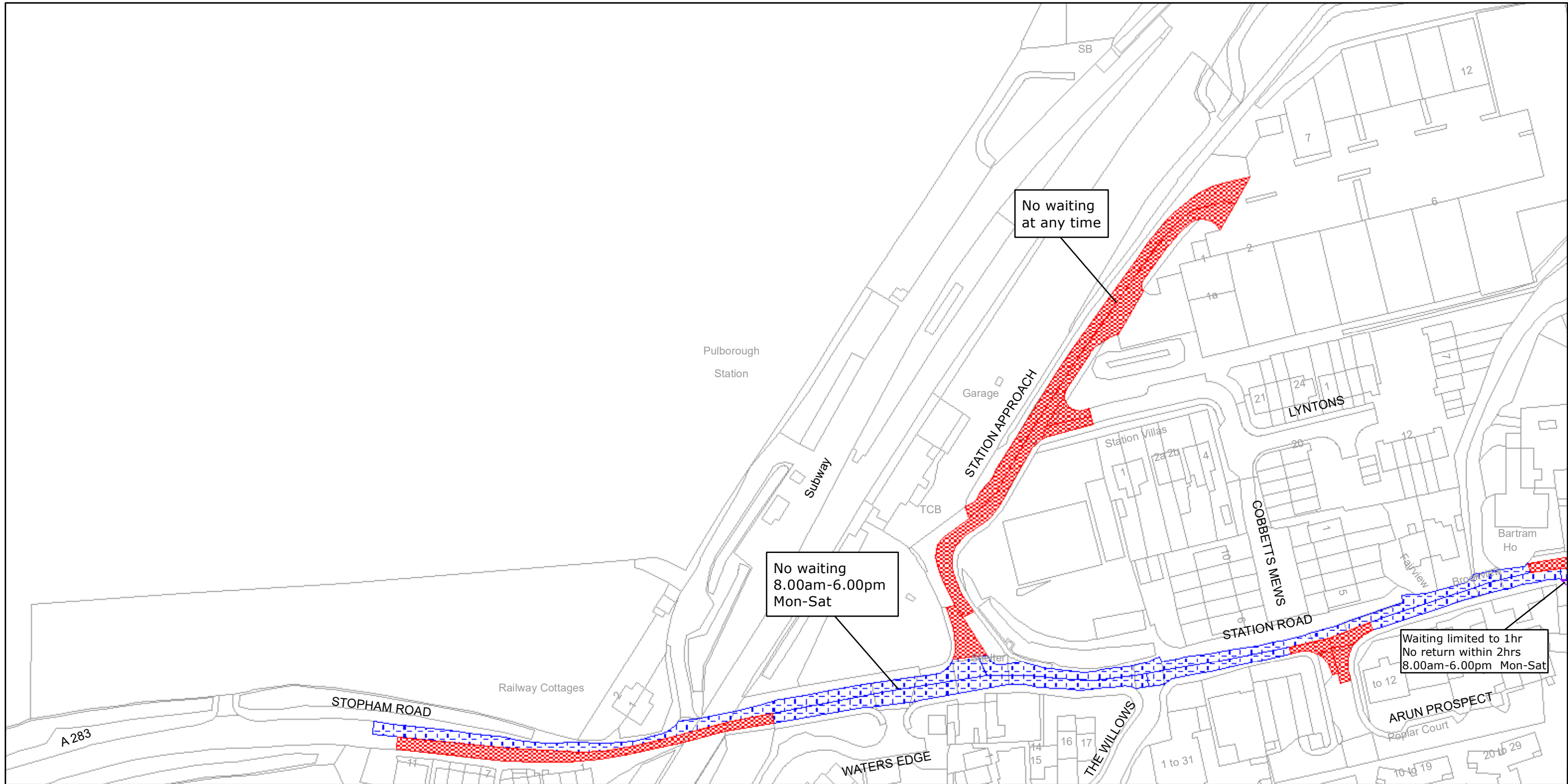
TILE REF NO:
TQ0318SEN

SHEET ISSUE NO 1_CHA9005
 SHEET ACTIVE FROM - DD/MM/YYYY



SCALE:
 1:1250
 at A3 size

Reproduced from or based upon 2020 Ordnance Survey mapping with permission of the Controller of HMSO (c) Crown Copyright reserved.
 Unauthorised reproduction infringes Crown copyright and may lead to prosecution or civil proceedings West Sussex County Council Licence No. 100018485



West Sussex County Council
 Infrastructure
 The Grange
 Tower Street
 Chichester
 West Sussex
 PO19 1RH

HORSHAM DISTRICT: PULBOROUGH
 WAITING RESTRICTIONS

Reproduced from or based upon 2009 Ordnance Survey mapping with permission of the Controller of HMSO (c) Crown Copyright reserved.
 Unauthorised reproduction infringes Crown copyright and may lead to prosecution or civil proceedings West Sussex County Council Licence No. 100023447

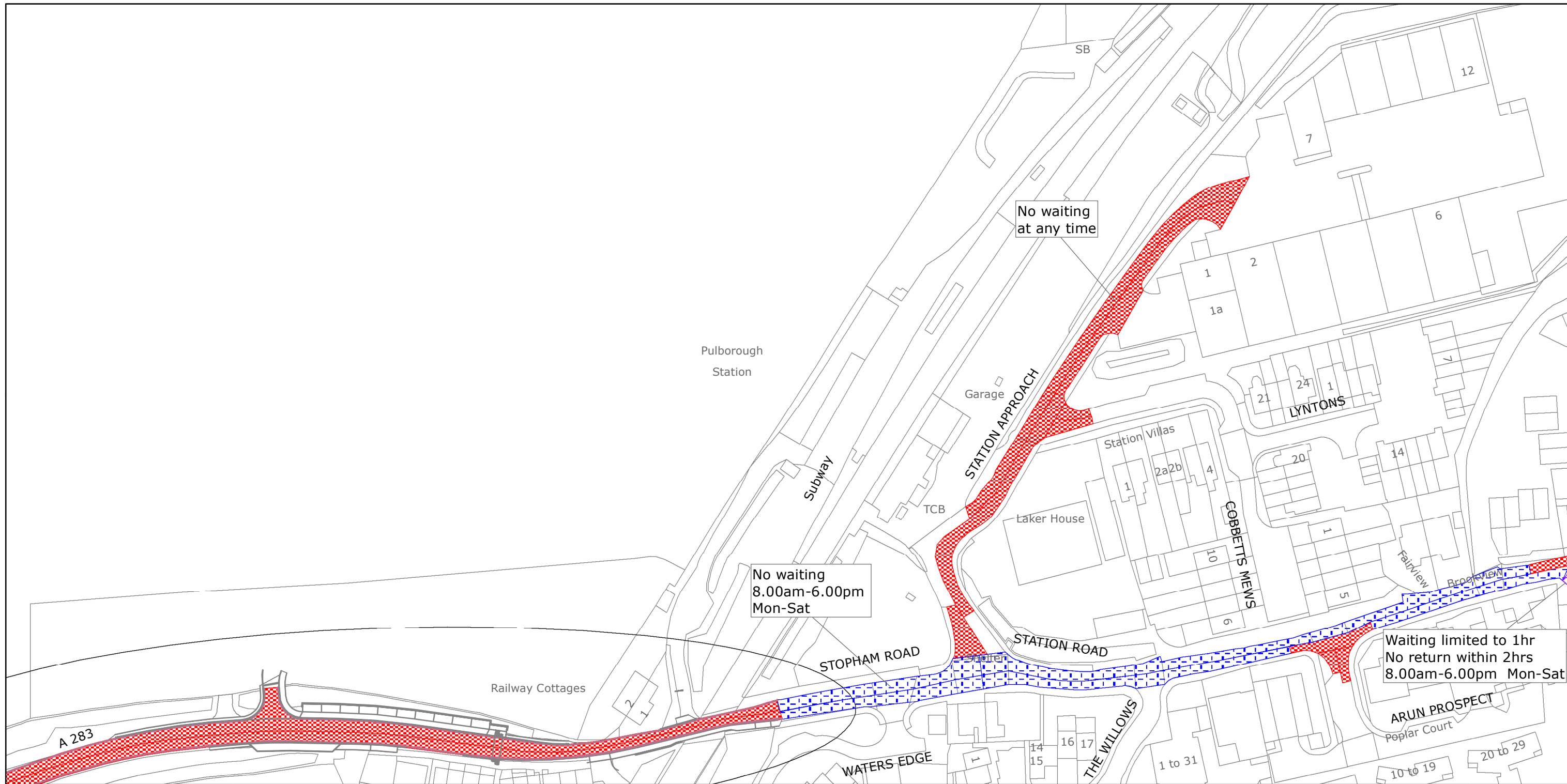
TILE REF NO:
 TQ0418NWS

SHEET ISSUE NO 4

SHEET ACTIVE FROM - 22/02/2010



SCALE:
 1:1250
 at A3 size



West Sussex County Council
 Highways & Transport
 The Grange
 Tower Street
 Chichester
 West Sussex
 PO19 1RH

HORSHAM DISTRICT: PULBOROUGH
 PROPOSED WAITING RESTRICTIONS (14.09.2020)

Reproduced from or based upon 2020 Ordnance Survey mapping with permission of the Controller of HMSO (c) Crown Copyright reserved.
 Unauthorised reproduction infringes Crown copyright and may lead to prosecution or civil proceedings West Sussex County Council Licence No. 100018485

TILE REF NO:
 TQ0418NWS

SHEET ISSUE NO 5_CHA9005
 SHEET ACTIVE FROM - DD/MM/YYYY



SCALE:
 1:1250
 at A3 size



West Sussex County Council
 Highways & Transport
 The Grange
 Tower Street
 Chichester
 West Sussex
 PO19 1RH

HORSHAM DISTRICT: PULBOROUGH
 NO EXISTING WAITING RESTRICTIONS

TILE REF NO:
TQ0418SWN

SHEET ISSUE NO
 SHEET ACTIVE FROM -



SCALE:
 1:1250
 at A3 size

Reproduced from or based upon 2020 Ordnance Survey mapping with permission of the Controller of HMSO (c) Crown Copyright reserved.
 Unauthorised reproduction infringes Crown copyright and may lead to prosecution or civil proceedings West Sussex County Council Licence No. 100018485



No waiting
at any time

WATERS EDGE

THE WILLOWS

Riverside Court

Arun Prospect

LONDON ROAD



West Sussex County Council
Highways & Transport
The Grange
Tower Street
Chichester
West Sussex
PO19 1RH

HORSHAM DISTRICT: PULBOROUGH

PROPOSED WAITING RESTRICTIONS (14.09.2020)

TILE REF NO:
TQ0418SWN

SHEET ISSUE NO 1_CHA9005

SHEET ACTIVE FROM - DD/MM/YYYY



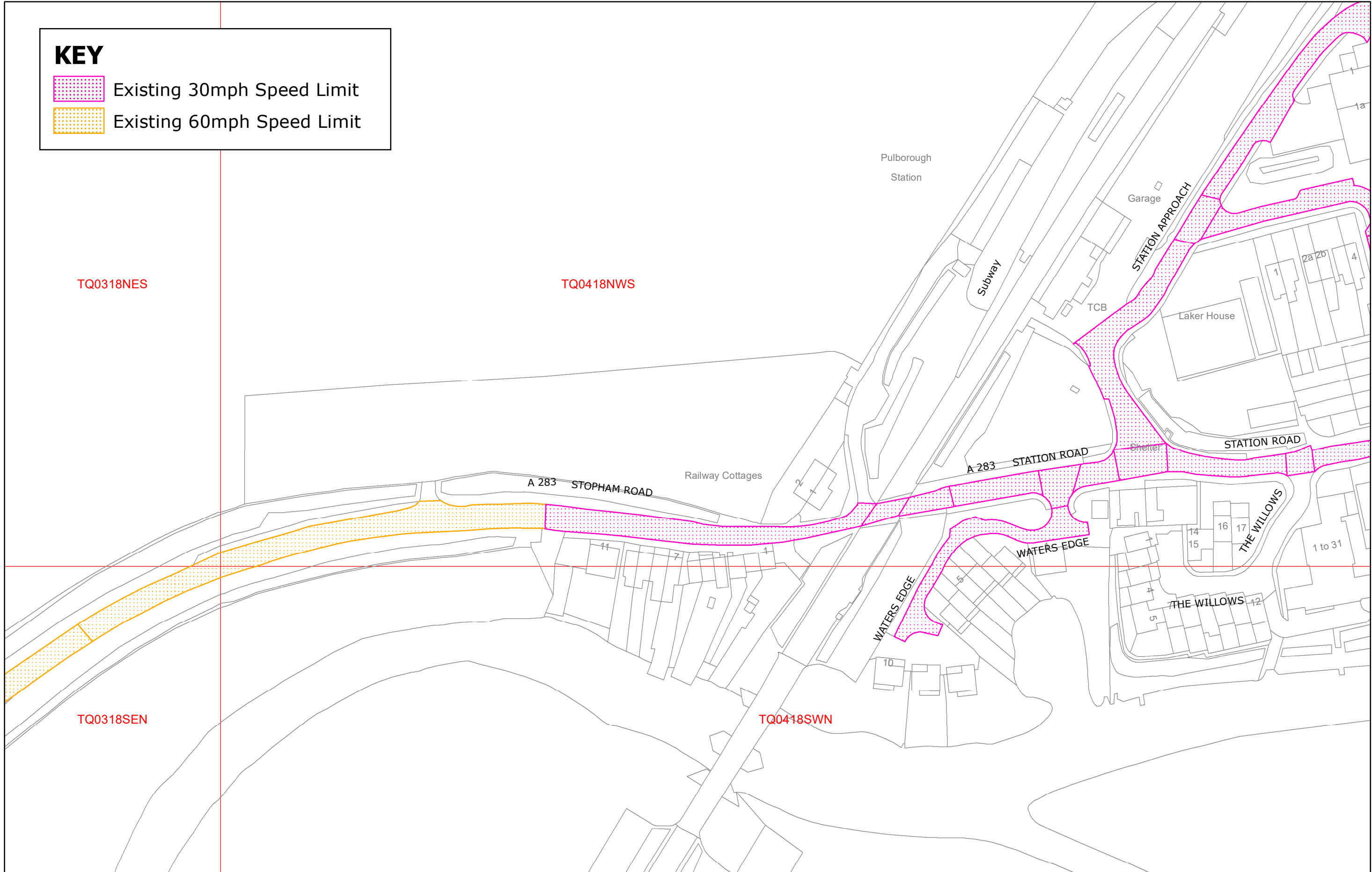
SCALE:
1:1250

at A3 size

Reproduced from or based upon 2020 Ordnance Survey mapping with permission of the Controller of HMSO (c) Crown Copyright reserved.
Unauthorised reproduction infringes Crown copyright and may lead to prosecution or civil proceedings West Sussex County Council Licence No. 100018485

KEY

- Existing 30mph Speed Limit
- Existing 60mph Speed Limit






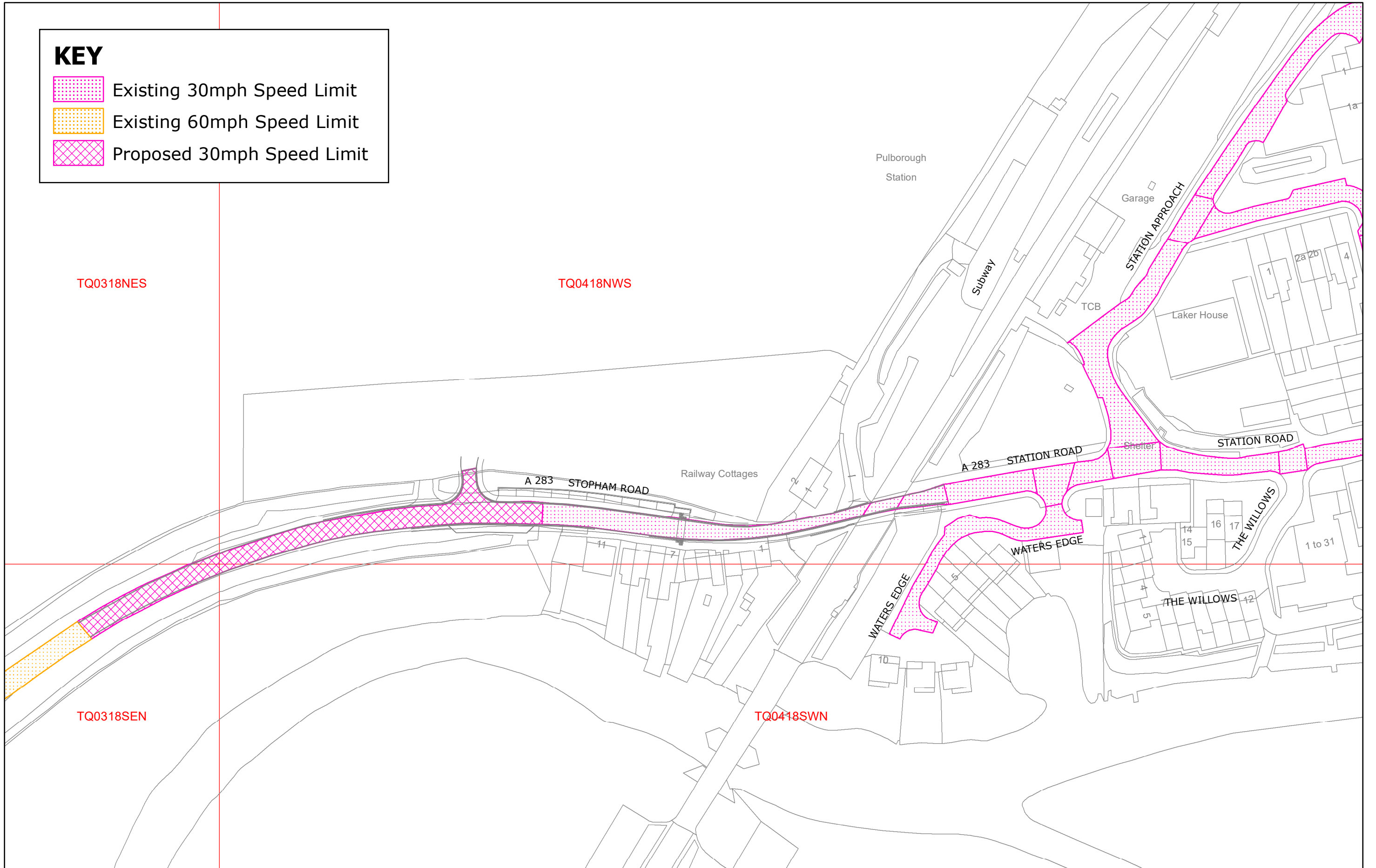
Reproduced from or based upon 2021 Ordnance Survey mapping with permission of the Controller of HMSO © Crown Copyright reserved. Unauthorised reproduction infringes Crown copyright and may lead to prosecution or civil proceedings West Sussex County Council Licence No. 100023447

HORSHAM DISTRICT: PULBOROUGH
 EXISTING SPEED LIMITS

CHA9005
 SCALE: 1:1,200

KEY

-  Existing 30mph Speed Limit
-  Existing 60mph Speed Limit
-  Proposed 30mph Speed Limit



Reproduced from or based upon 2021 Ordnance Survey mapping with permission of the Controller of HMSO © Crown Copyright reserved. Unauthorised reproduction infringes Crown copyright and may lead to prosecution or civil proceedings West Sussex County Council Licence No. 100023447

HORSHAM DISTRICT: PULBOROUGH
 PROPOSED SPEED LIMITS (22.07.2021)

CHA9005
 SCALE: 1:1,200

