

**TRAFFIC REGULATION ORDER (TRO) CONSULTATION**  
**CHS8035RC - A259 Oving & Bersted Toucan Crossing & 50mph Speed**  
**Limit**

**30/6/22 – 28/7/22**

**Contents**

Notice	Page 2
Statement of Reasons	Page 3
Draft Order	Page 4
Plan "chs8035_speed_limits" - existing restrictions	Page 5
Plan "chs8035_speed_limits" - proposals	Page 6
Plan "70083870-WSP-HGN-BR-DR-CH-0110" – proposals	Page 7

**WEST SUSSEX COUNTY COUNCIL**  
**ROAD TRAFFIC REGULATION ACT 1984 - SECTION 23**  
**OVING – A259 PEDESTRIAN CROSSING PLACE**  
**&**  
**WEST SUSSEX COUNTY COUNCIL**  
**(OVING & BERSTED: A259) (50MPH SPEED LIMIT) ORDER 202\***

**NOTICE** is hereby given that in exercise of their powers under the Road Traffic Regulation Act 1984, West Sussex County Council, propose to:-

- (a) install a toucan crossing on the A259 Oving, 30 metres east of the western arm of Marsh Lane; and
- (b) make a permanent Order, the effect of which will be to introduce a 50mph speed limit on a length of the A259, from a point 50 metres west of Drayton Lane, Oving to a point 368 metres south of Colworth Lane, Bersted

Full details of the proposals in this Notice can be viewed on our website [www.westsussex.gov.uk/tro](http://www.westsussex.gov.uk/tro). The website includes a response form for comments or objections.

Paper copies of documents will not be available to view in council offices or libraries. People without access to a computer who wish to view details of the scheme should telephone the West Sussex County Council Contact Centre on 01243 642105 to receive the documents by post.

Any objections or comments about the proposal must be received by 28 July 2022. These may be sent via the response form on the website, in writing to: TRO Team, West Sussex County Council, The Grange, Tower Street, Chichester, PO19 1RH; or by e-mail to: [tro.team@westsussex.gov.uk](mailto:tro.team@westsussex.gov.uk). All correspondence should be addressed to the undersigned, quoting reference no. TRO/CHS8035/RC. Only correspondence including a full name and address will be considered.

Dated this 30<sup>th</sup> June 2022  
Director of Law & Assurance  
County Hall  
Chichester

**WEST SUSSEX COUNTY COUNCIL**  
**ROAD TRAFFIC REGULATION ACT 1984 - SECTION 23**  
**OVING – A259 PEDESTRIAN CROSSING PLACE**  
**&**  
**WEST SUSSEX COUNTY COUNCIL**  
**(OVING & BERSTED: A259) (50MPH SPEED LIMIT) ORDER 202\***

**STATEMENT OF REASONS FOR PROPOSING TO INSTALL THE CROSSING AND**  
**MAKE THE ORDER**

The County Council in exercise of their powers under the Road Traffic Regulation Act 1984, propose to:-

- (a) install a toucan crossing on the A259 Oving, 30 metres east of the western arm of Marsh Lane; and
- (b) make a permanent Order, the effect of which will be to introduce a 50mph speed limit on a length of the A259, from a point 50 metres west of Drayton Lane, Oving to a point 368 metres south of Colworth Lane, Bersted

The Active Travel Fund was set up to support the Gear Change strategy and to provide funding to support the implementation of measures to benefit walking and cycling.

The A259 forms part of the strategic cycling route between Chichester and Bognor Regis. The road has a significant injury-accident record. Using Active Travel Funding it is proposed to instal a toucan crossing to replace an existing central refuge facility for cyclists and pedestrians on the A259 Oving located 35 metres east of Marsh Lane. The crossing facility will provide a safer place for cyclists and pedestrians to cross this busy road

To meet the siting requirements for the crossing it is also proposed to introduce a 50mph speed limit on a length of the A259 Oving and Bersted that will include the approaches to the crossing facility.

This Order is proposed for avoiding danger to persons or traffic using the road, for facilitating the passage on the road of any class of traffic and for preserving or improving the amenity of the area through which the road runs.

Drawings CHS8035 – Proposed 50mph speed limit (10/06/2022) &  
70083870-WSP-HGN-BR-DR-CH 0110

show the lengths of road, which are the subject of the proposed Order and where the crossing is proposed to be located.

Director of Law & Assurance  
County Hall  
Chichester  
July 2022

**WEST SUSSEX COUNTY COUNCIL**  
**(Oving & Bersted: A259)**  
**(50MPH SPEED LIMIT) ORDER 202\***

West Sussex County Council in exercise of their powers under Sections 82 and 84 (1) (a) of the Road Traffic Regulation Act 1984 ("the Act"), and Part IV of Schedule 9 of the Act and of all other enabling powers, and after consultation with the chief officer of police in accordance with Part III of Schedule 9 to the Act hereby make the following Order:-

1. This Order shall come into operation on the X day of X 2022 and may be cited as "West Sussex County Council (Oving & Bersted: A259) (50mph Speed Limit) Order 202\*"
2. No person shall drive any vehicle at a speed exceeding 50 miles per hour in the length of road specified in the First Schedule to this Order.
4. Nothing in Paragraph 2 shall apply to a vehicle being used by naval, military or air force purposes while being driven by a person for the time being subject to the orders of a member of the armed forces of the Crown on an occasion when –
  - (a) the person driving the vehicle is a member of the special forces as defined by the Road Traffic Exemptions (Special Forces) (Variation and Amendment) Regulations 2011; and
  - (b) the vehicle is being driven-
    - (i) in response, or for practice in responding, to a national security emergency by a person who has been trained in driving vehicles at high speeds; or
    - (ii) for the purpose of training a person in driving vehicles at high speeds.

**FIRST SCHEDULE**  
**(50mph Speed Limit)**

**Length of road in Oving & Bersted**

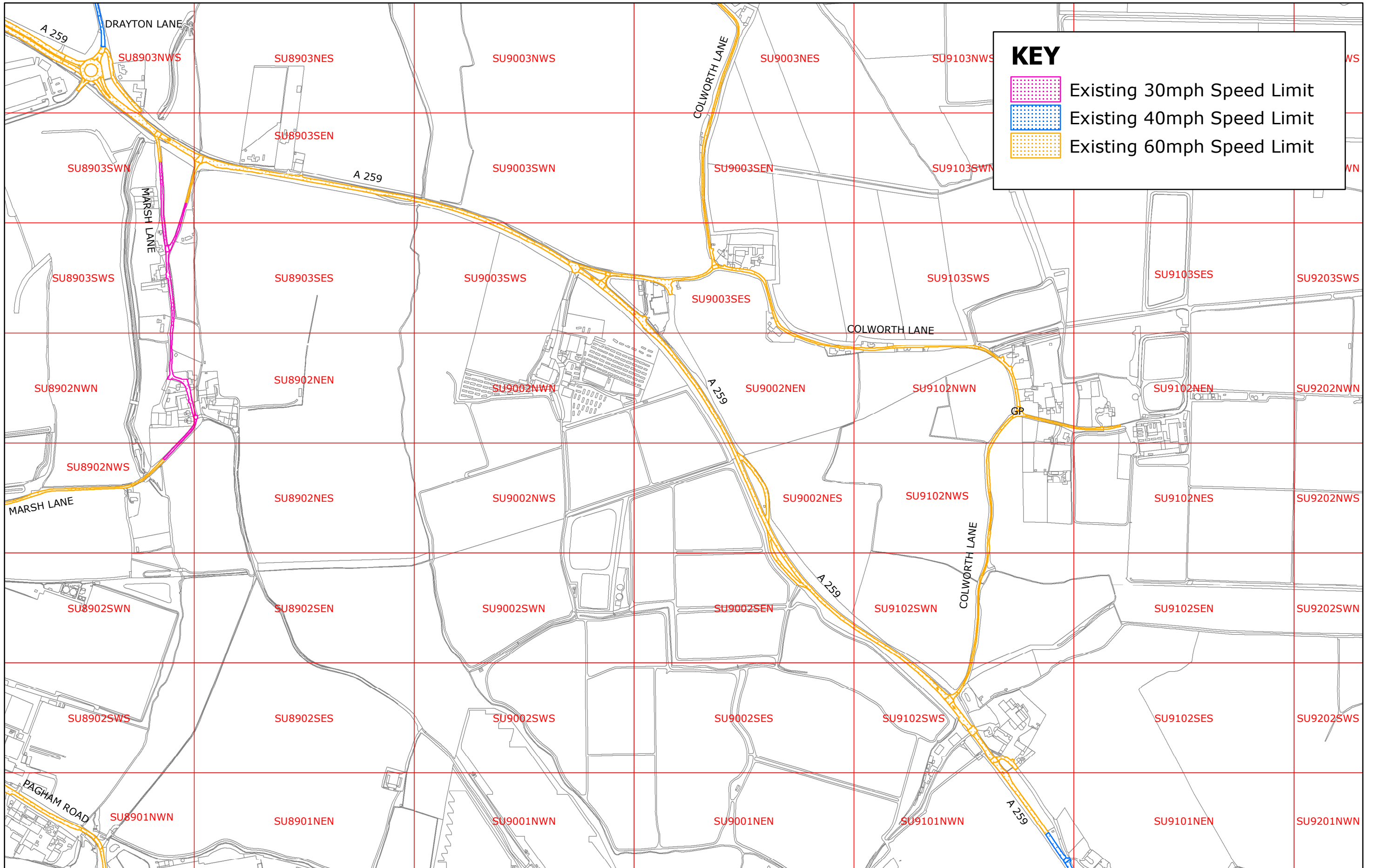
A259	from a point 50 metres west of Drayton Lane to a point 368 metres south of Colworth Lane
------	--

**For and on behalf of WEST SUSSEX COUNTY COUNCIL**

*Authorised Signatory:*

*NAME:*

*DATE MADE:*



**KEY**

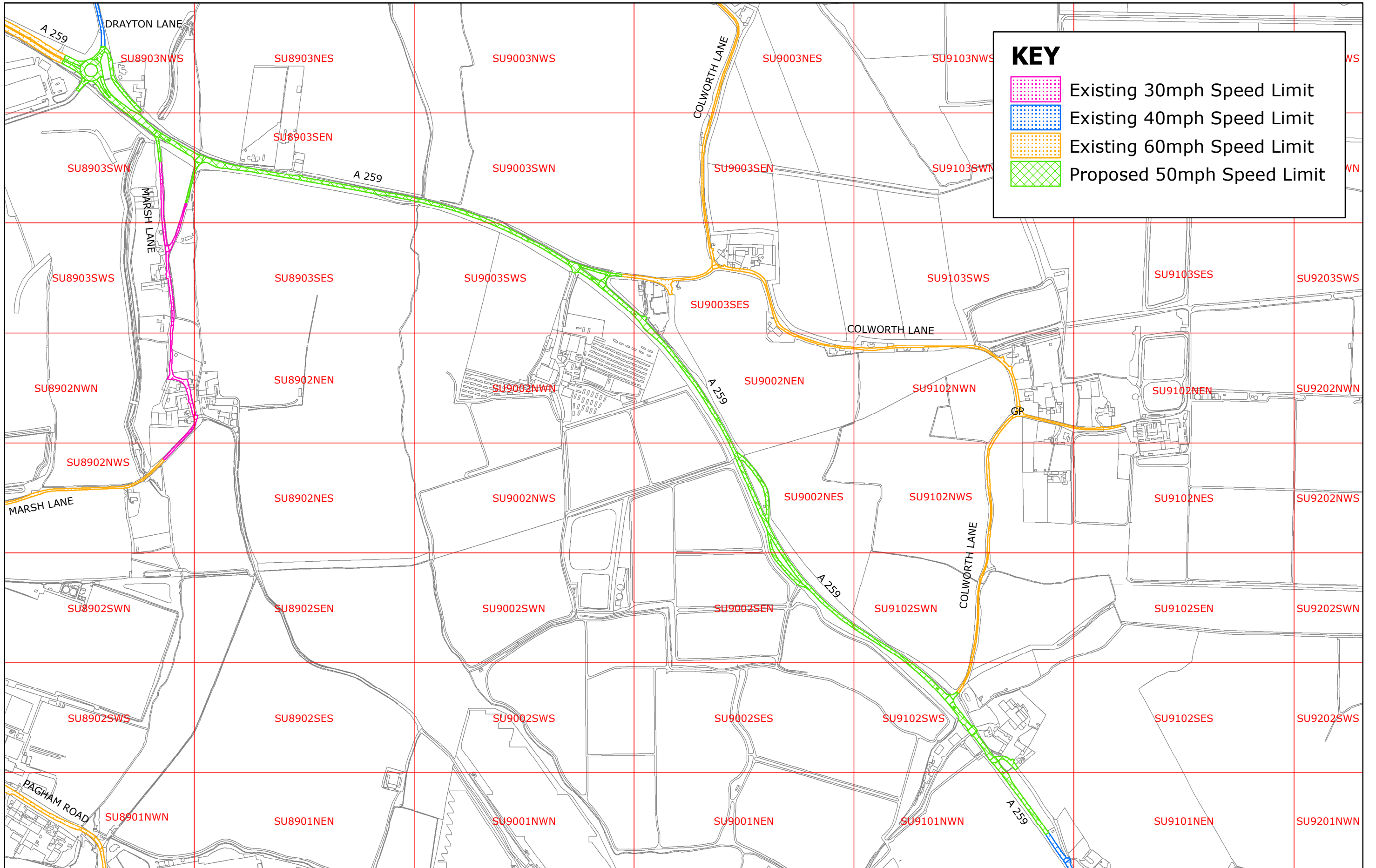
- Existing 30mph Speed Limit
- Existing 40mph Speed Limit
- Existing 60mph Speed Limit

Reproduced from or based upon 2022 Ordnance Survey mapping with permission of the Controller of HMSO © Crown Copyright reserved. Unauthorised reproduction infringes Crown copyright and may lead to prosecution or civil proceedings West Sussex County Council Licence No. 100023447

**CHICHESTER: A259 CHICHESTER TO BOGNOR REGIS, O Ving AND BERSTED**  
**EXISTING SPEED LIMITS**

**CHS8035**  
 SCALE: 1:8,000  
 at A3 size





**KEY**

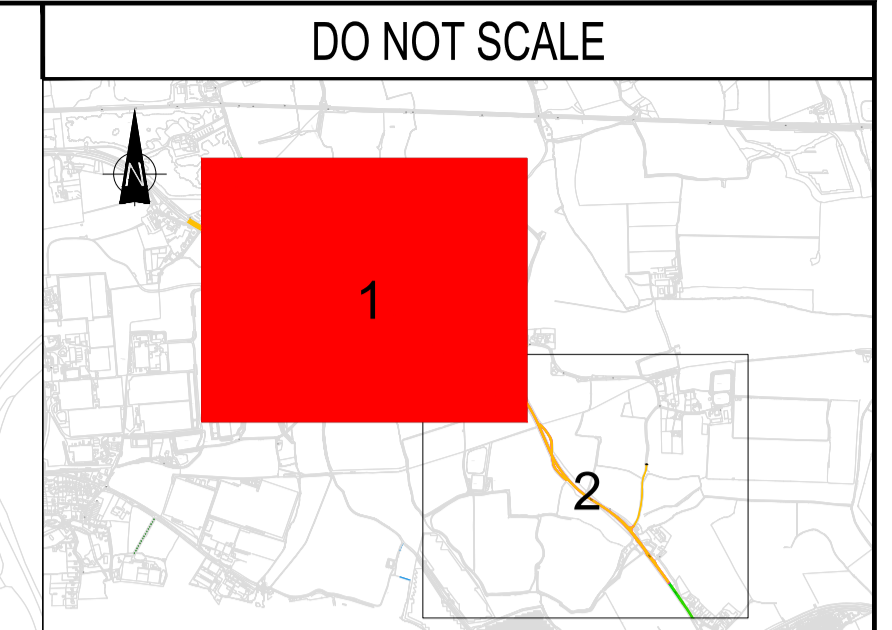
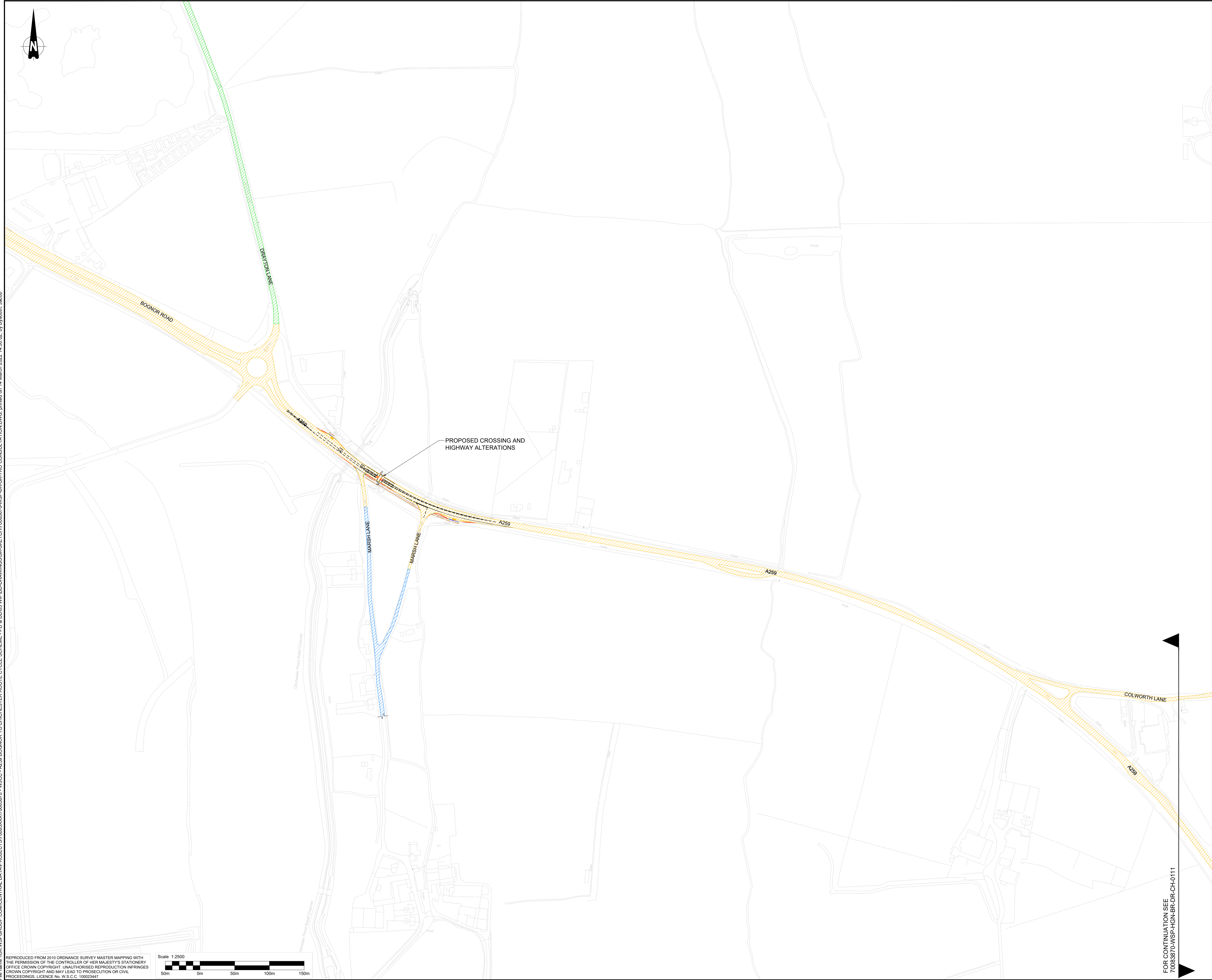
- Existing 30mph Speed Limit
- Existing 40mph Speed Limit
- Existing 60mph Speed Limit
- Proposed 50mph Speed Limit

Reproduced from or based upon 2022 Ordnance Survey mapping with permission of the Controller of HMSO © Crown Copyright reserved. Unauthorised reproduction infringes Crown copyright and may lead to prosecution or civil proceedings West Sussex County Council Licence No. 100023447

CHICHESTER: A259 CHICHESTER TO BOGNOR REGIS, O Ving AND BERSTED  
 PROPOSED 50MPH SPEED LIMIT (10.06.2022)

**CHS8035**  
 SCALE: 1:8,000  
 at A3 size





LOCATION PLAN

**KEY**

	EXISTING NATIONAL SPEED LIMIT
	EXISTING 30MPH LIMIT
	EXISTING 40MPH LIMIT

REV	DATE	BY	DESCRIPTION	CHK	APP
P02	14/03/22	JB	PROPOSED HIGHWAYS WORKS ADDED	MB	MB
P01	07/03/22	JB	FIRST ISSUE	MB	MB

DRAWING STATUS: **S3 - FOR REVIEW**

2 Lansdowne Rd, Croydon, CR9 2ER, UK  
T+ 44 (0) 208 263 2413  
wsp.com

CLIENT:  
West Sussex County Council  
Infrastructure Group  
County Hall,  
West Street  
Chichester  
West Sussex  
PO19 1RH  
(01243) 642105

SITE/PROJECT:  
WSCC A259 BOGNOR TO CHICHESTER

TITLE:  
TRO CONSULTATION  
EXISTING SPEED LIMITS  
(SHEET 1 OF 2)

SCALE @ A1: 1:2500	CHECKED: MB	APPROVED: MB
PROJECT NO: 70083870	DESIGNED: JB	DRAWN: JB
	DATE: Mar 2022	

DRAWING NO: 70083870-WSP-HGN-BR-DR-CH-0110	REV: P01
---	-------------

© WSP UK Ltd

File name: I:\UK\WSP\GROUP\COM\CENTRAL\DATA\PROJECTS\70083870 - WSCC - A259 BOGNOR TO CHICHESTER ROUTE CYCLE SCHEME - PD & DD\03\WIP\DD\DRAWINGS\SK-SKETCH\70083870\WSP-BR-SK-TRO CONSULTATION.DWG, printed on 14 March 2022 14:30:02, by Bysouth, Jacob

REPRODUCED FROM 2010 ORDNANCE SURVEY MASTER MAPPING WITH THE PERMISSION OF THE CONTROLLER OF HER MAJESTY'S STATIONERY OFFICE. CROWN COPYRIGHT. UNAUTHORISED REPRODUCTION INFRINGES CROWN COPYRIGHT AND MAY LEAD TO PROSECUTION OR CIVIL PROCEEDINGS. LICENCE No. W.S.C.C. 100023447

Scale 1:2500

FOR CONTINUATION SEE 70083870-WSP-HGN-BR-DR-CH-0111