

TRAFFIC REGULATION ORDER (TRO) CONSULTATION

HON9033RC – Hilland Road, Billingshurst

28/7/22 – 25/8/22

Contents

Notice	Page 2
Statement of Reasons	Page 3
Draft Order	Page 4
Plan "c_horshamtq0826nes" - existing restrictions	Page 5
Plan "c_horshamtq0826nes" - proposals	Page 6
Plan "c_horshamtq0925nwn" - existing restrictions	Page 7
Plan "c_horshamtq0925nwn" - proposals	Page 8
Plan "c_horshamtq0926nws" - existing restrictions	Page 9
Plan "c_horshamtq0926nws" - proposals	Page 10
Plan "c_horshamtq0926swn" - existing restrictions	Page 11
Plan "c_horshamtq0926swn" - proposals	Page 12
Plan "c_horshamtq0926sws" - existing restrictions	Page 13
Plan "c_horshamtq0926sws" - proposals	Page 14

WEST SUSSEX COUNTY COUNCIL
((HORSHAM DISTRICT) (PARKING PLACES AND TRAFFIC REGULATION)
(CONSOLIDATION NO. 2) ORDER 2006)
(A272 HILLAND ROAD AMENDMENT) ORDER 202*

NOTICE is hereby given that West Sussex County Council propose to make permanent Orders under the provisions of the Road Traffic Regulation Act 1984, the effect of which will be to introduce a 24-hour rural clearway on the A272 Hilland Road between the A29 Stane Street and A272 Coneyhurst Road.

The consultation for this proposal will start on 28 July 2022 and, AT THAT TIME, full details of the proposals in this Notice can be viewed on our website www.westsussex.gov.uk/tro. The website includes a response form for comments or objections.

Paper copies of documents will not be available to view in council offices or libraries. People without access to a computer who wish to view details of the scheme should telephone the West Sussex County Council Contact Centre on 01243 642105 to receive the documents by post.

Any objections or comments about these proposals must be received by 25 August 2022. These may be sent via the response form on the website, in writing to: TRO Team, West Sussex County Council, The Grange, Tower Street, Chichester, PO19 1RH; or by e-mail to: tro.consultation@westsussex.gov.uk. All correspondence should be addressed to the undersigned, quoting the reference TRO/HON9033/RC. Only correspondence including a full name and address will be considered.

Dated this 28th day of July 2022
Director of Law & Assurance
County Hall
Chichester

WEST SUSSEX COUNTY COUNCIL
((HORSHAM DISTRICT) (PARKING PLACES AND TRAFFIC REGULATION)
(CONSOLIDATION NO. 2) ORDER 2006)
(A272 HILLAND ROAD AMENDMENT) ORDER 202*

STATEMENT OF REASONS FOR PROPOSING TO MAKE THE ORDER

The County Council in exercise of their powers under the Road Traffic Regulation Act 1984, propose to introduce a permanent Order the effect of which will be to introduce a 24 hour rural clearway on the A272 Hilland Road between the A29 Stane Street and A272 Coneyhurst Road.

Horsham District Council granted planning permission subject to a number of conditions for a mixed development on land to the east of Billingshurst. The development, known as Amblehurst Green includes 475 residential dwellings, a new primary school, dentists surgery and play space.

In accordance with the Section 106 planning obligations, a new 1.1km section of the A272 has been constructed linking the A29 Stane Street to the A272 Coneyhurst Road. The road is called Hilland Road.

As Hilland Road is the spine road it is proposed to introduce a 24 hour rural clearway along its entire length so that vehicles do not stop, park or wait on it at any time.

This Order is proposed for avoiding danger to persons or traffic using the road and to facilitate the passage on the road of any class of traffic and for facilitating the passage on the road of any class of vehicle (including pedestrians).

Plan Nos.	TQ0826NES	TQ0925NWN	TQ0926NWS
	TQ0926SWN	TQ0926SWS	

shows the lengths of road, which are the subject of the proposed Order.

Director of Law & Assurance
County Hall
Chichester
July 2022

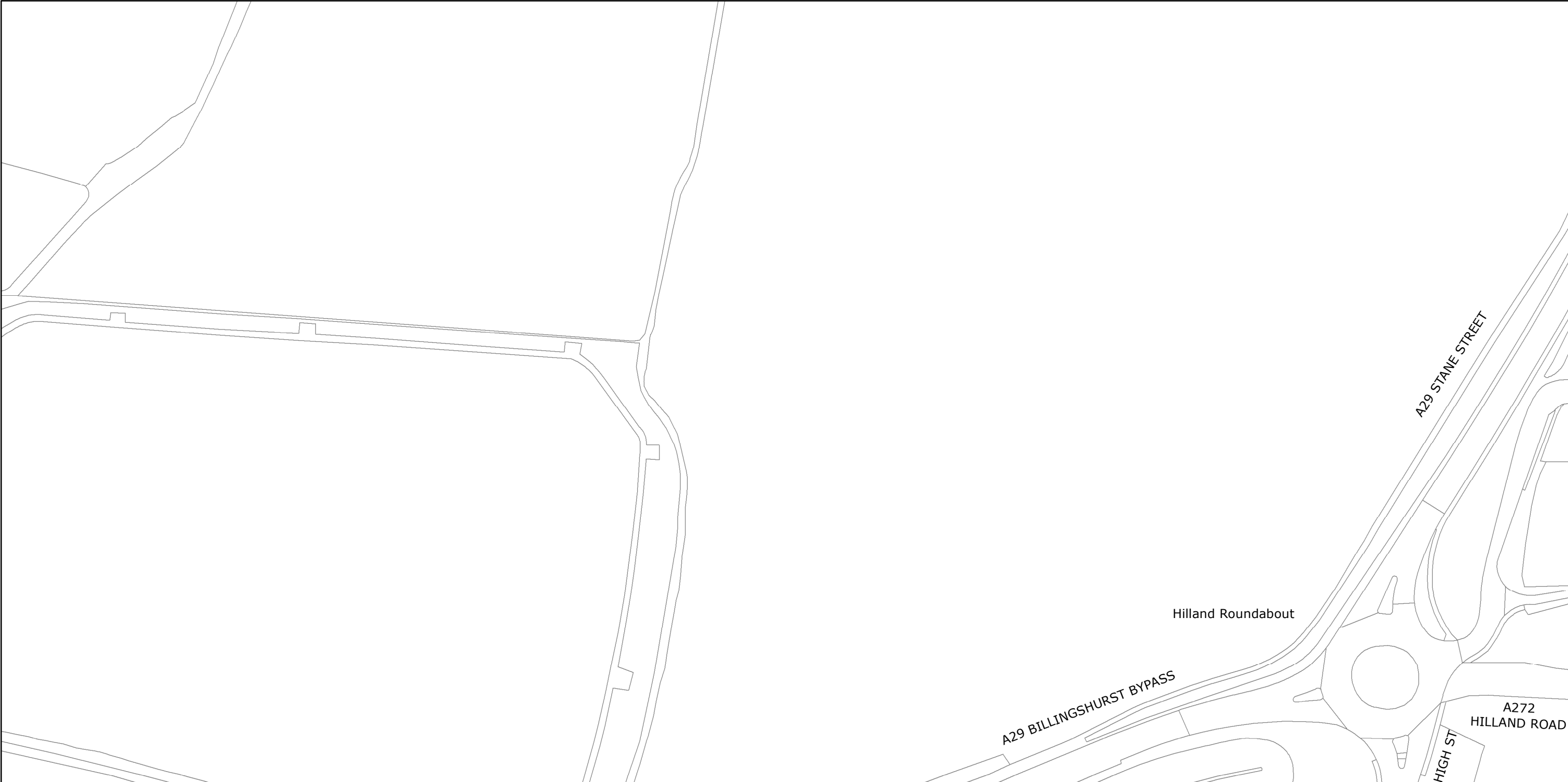
WEST SUSSEX COUNTY COUNCIL
((HORSHAM DISTRICT) (PARKING PLACES AND TRAFFIC REGULATION)
(CONSOLIDATION NO. 2) ORDER 2006)
(A272 HILLAND ROAD AMENDMENT) ORDER 202*

West Sussex County Council in exercise of their powers under Sections 1 (1) 2 (1) and (2), 4 (2), 45, 46, 49 and 53 and Part IV of Schedule 9 of the Road Traffic Regulation Act 1984 "the Act" as amended and of all other enabling powers and after consultation with the chief officer of police in accordance with Part III of Schedule 9 to the Act hereby make the following Order:-

1. This Order shall come into operation on the X day of X 2022 and may be cited as "West Sussex County Council ((Horsham District) (Parking Places and Traffic Regulation) (Consolidation No. 2) Order 2006) (A272 Hilland Road Amendment) Order 202*."
2. The "West Sussex County Council (Horsham District) (Parking Places and Traffic Regulation) (Consolidation No.2) Order 2006" is hereby amended by the insertion into it of the plans attached in the First Schedule to this Order.

FIRST SCHEDULE
Plans to be inserted
(as attached)

TQ0826NES (Sheet Issue No. 1)
TQ0925NWN (Sheet Issue No. 1)
TQ0926NWS (Sheet Issue No. 1)
TQ0926SWN (Sheet Issue No. 1)
TQ0926SWS (Sheet Issue No. 1)



West Sussex County Council
 Highways & Transport
 The Grange
 Tower Street
 Chichester
 West Sussex
 PO19 1RH

HORSHAM DISTRICT: BILLINGSHURST
 NO EXISTING WAITING RESTRICTIONS

Reproduced from or based upon 2021 Ordnance Survey mapping with permission of the Controller of HMSO (c) Crown Copyright reserved.
 Unauthorised reproduction infringes Crown copyright and may lead to prosecution or civil proceedings West Sussex County Council Licence No. 100018485

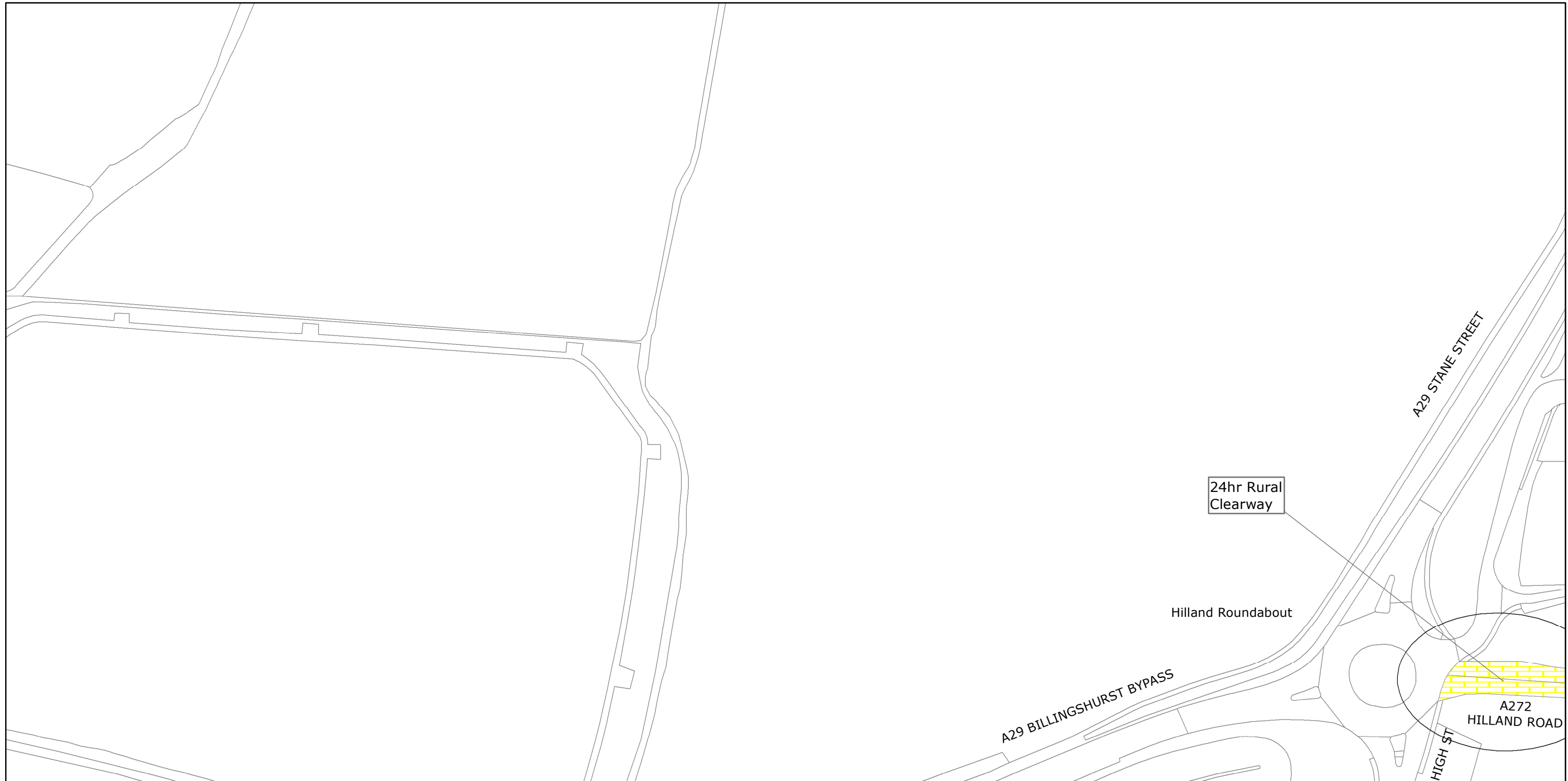
**TILE REF NO:
 TQ0826NES**

SHEET ISSUE NO
 SHEET ACTIVE FROM -

N

 SCALE:
 1:1250
 at A3 size

PAGE 2 OF 2: PROPOSED CHANGES TO RESTRICTIONS (CIRCLED)



West Sussex County Council
Highways & Transport
The Grange
Tower Street
Chichester
West Sussex
PO19 1RH

HORSHAM DISTRICT: BILLINGSHURST
PROPOSED WAITING RESTRICTIONS (13.10.2021)

Reproduced from or based upon 2021 Ordnance Survey mapping with permission of the Controller of HMSO (c) Crown Copyright reserved.
Unauthorised reproduction infringes Crown copyright and may lead to prosecution or civil proceedings West Sussex County Council Licence No. 100018485

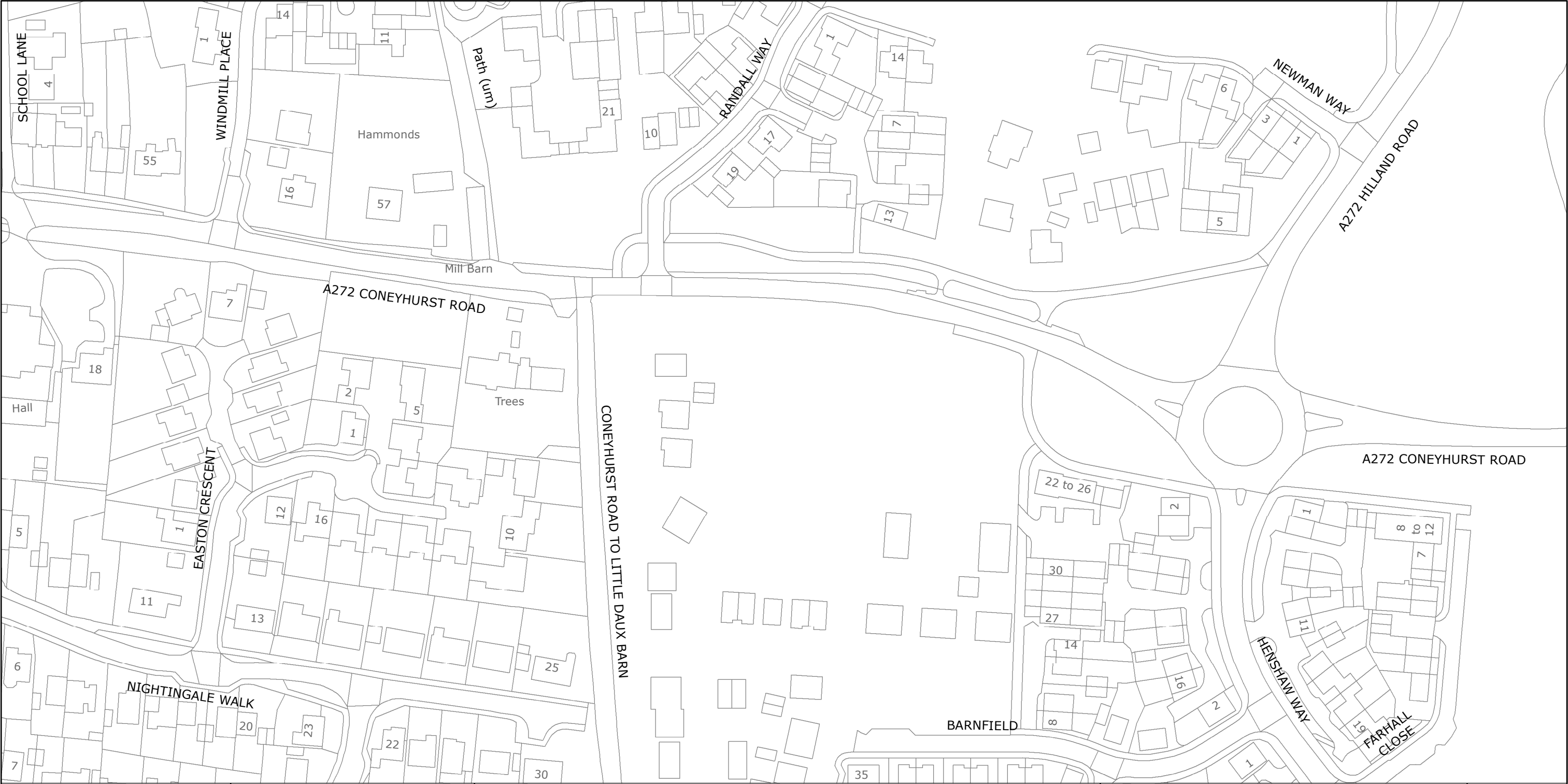
TILE REF NO:
TQ0826NES

SHEET ISSUE NO 1_HON9033
SHEET ACTIVE FROM - DD.MM.YYYY



SCALE:
1:1250
at A3 size

PAGE 1 OF 2: EXISTING RESTRICTIONS ONLY



West Sussex County Council
 Highways & Transport
 The Grange
 Tower Street
 Chichester
 West Sussex
 PO19 1RH

HORSHAM DISTRICT: BILLINGSHURST
 NO EXISTING WAITING RESTRICTIONS

Reproduced from or based upon 2021 Ordnance Survey mapping with permission of the Controller of HMSO (c) Crown Copyright reserved.
 Unauthorised reproduction infringes Crown copyright and may lead to prosecution or civil proceedings West Sussex County Council Licence No. 100018485

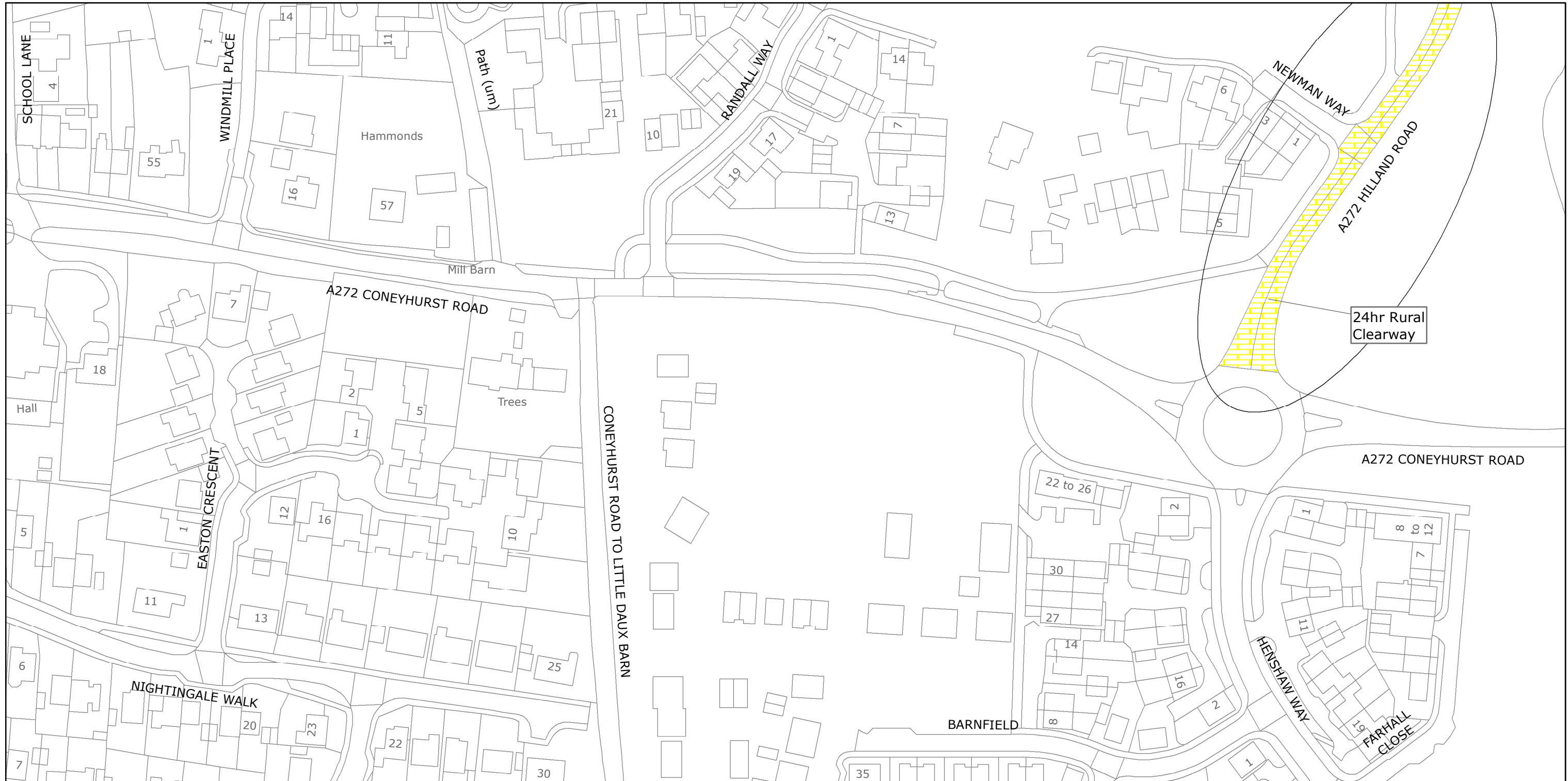
TILE REF NO:
 TQ0925NWN

SHEET ISSUE NO
 SHEET ACTIVE FROM -

N

 SCALE:
 1:1250
 at A3 size

PAGE 2 OF 2: PROPOSED CHANGES TO RESTRICTIONS (CIRCLED)



24hr Rural Clearway



West Sussex County Council
 Highways & Transport
 The Grange
 Tower Street
 Chichester
 West Sussex
 PO19 1RH

HORSHAM DISTRICT: BILLINGSHURST
 PROPOSED WAITING RESTRICTIONS (13.10.2021)

Reproduced from or based upon 2021 Ordnance Survey mapping with permission of the Controller of HMSO (c) Crown Copyright reserved.
 Unauthorised reproduction infringes Crown copyright and may lead to prosecution or civil proceedings West Sussex County Council Licence No. 100018485

TILE REF NO:
 TQ0925NWN

SHEET ISSUE NO 1_HON9033
 SHEET ACTIVE FROM - DD.MM.YYYY



SCALE:
 1:1250
 at A3 size



West Sussex County Council
Highways & Transport
The Grange
Tower Street
Chichester
West Sussex
PO19 1RH

HORSHAM DISTRICT: BILLINGSHURST
NO EXISTING WAITING RESTRICTIONS

Reproduced from or based upon 2021 Ordnance Survey mapping with permission of the Controller of HMSO (c) Crown Copyright reserved.
Unauthorised reproduction infringes Crown copyright and may lead to prosecution or civil proceedings West Sussex County Council Licence No. 100018485

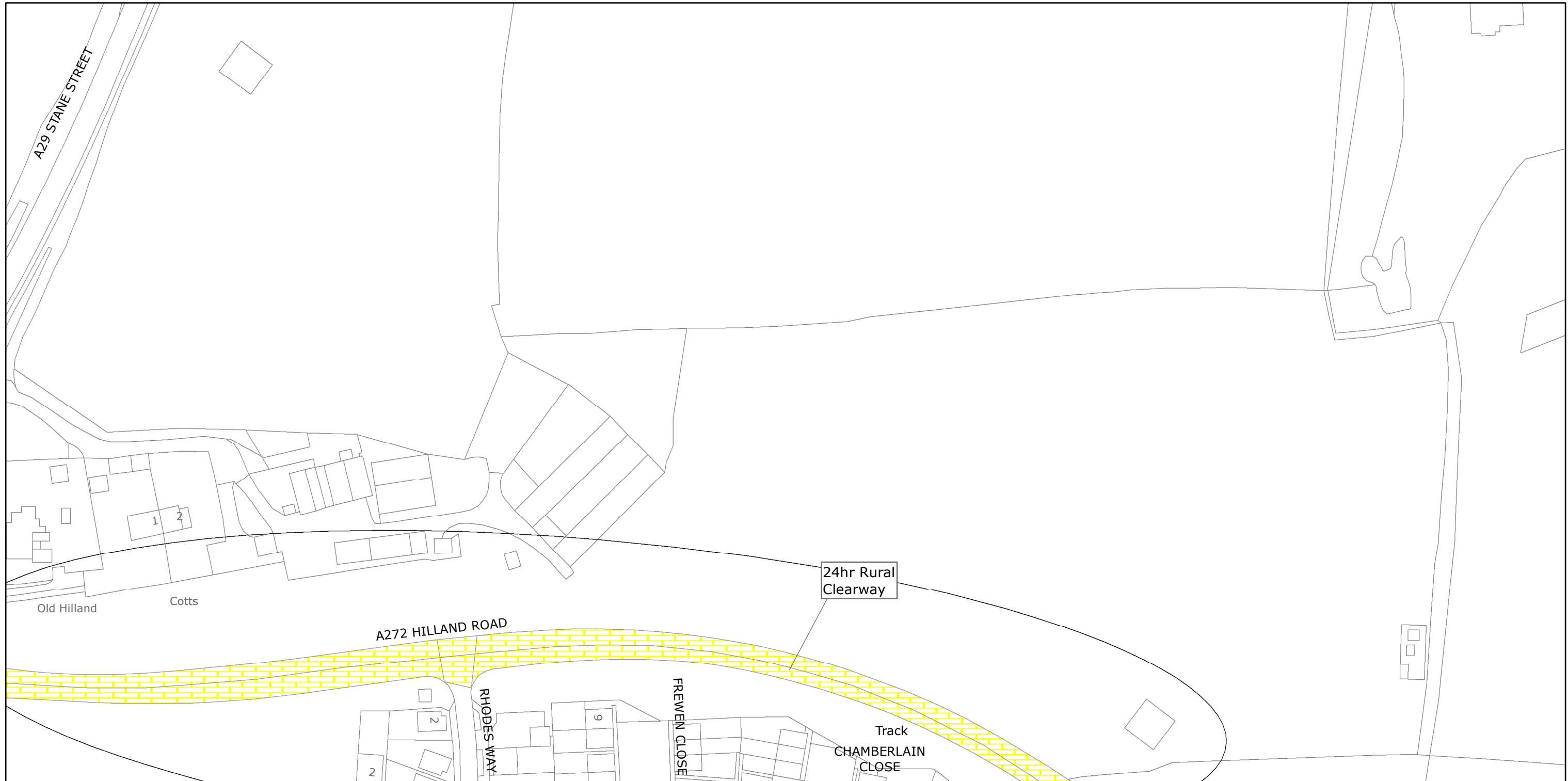
TILE REF NO:
TQ0926NWS

SHEET ISSUE NO
SHEET ACTIVE FROM -

N

SCALE:
1:1250
at A3 size

PAGE 2 OF 2: PROPOSED CHANGES TO RESTRICTIONS (CIRCLED)



West Sussex County Council
Highways & Transport
The Grange
Tower Street
Chichester
West Sussex
PO19 1RH

HORSHAM DISTRICT: BILLINGSHURST
PROPOSED WAITING RESTRICTIONS (13.10.2021)

Reproduced from or based upon 2021 Ordnance Survey mapping with permission of the Controller of HMSO (c) Crown Copyright reserved.
Unauthorised reproduction infringes Crown copyright and may lead to prosecution or civil proceedings West Sussex County Council Licence No. 100018485

TILE REF NO:
TQ0926NWS

SHEET ISSUE NO 1_HON9033
SHEET ACTIVE FROM - DD.MM.YYYY



SCALE:
1:1250
at A3 size

PAGE 1 OF 2: EXISTING RESTRICTIONS ONLY



West Sussex County Council
Highways & Transport
The Grange
Tower Street
Chichester
West Sussex
PO19 1RH

HORSHAM DISTRICT: BILLINGSHURST
NO EXISTING WAITING RESTRICTIONS

Reproduced from or based upon 2021 Ordnance Survey mapping with permission of the Controller of HMSO (c) Crown Copyright reserved.
Unauthorised reproduction infringes Crown copyright and may lead to prosecution or civil proceedings West Sussex County Council Licence No. 100018485

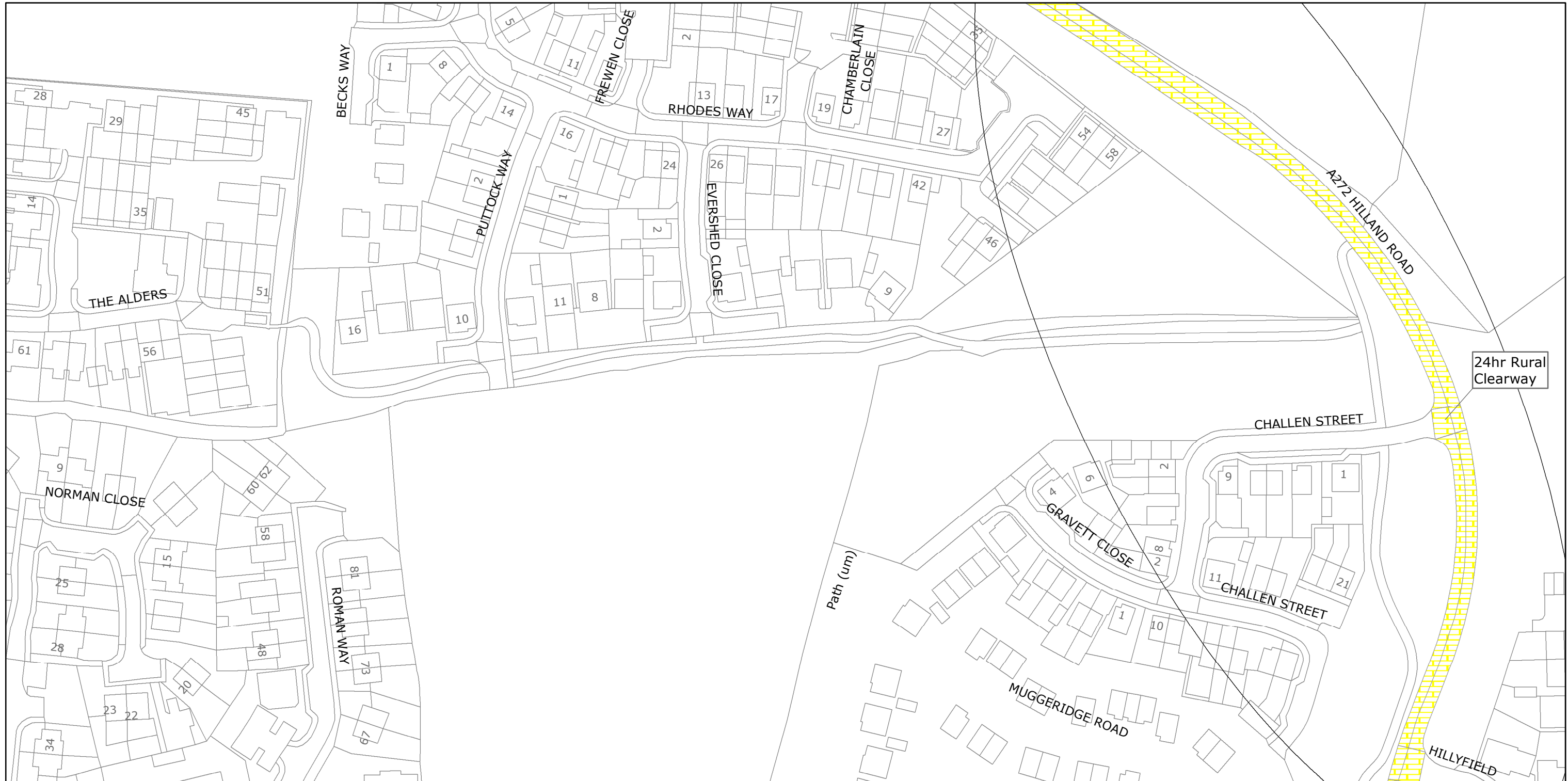
TILE REF NO:
TQ0926SWN

SHEET ISSUE NO
SHEET ACTIVE FROM -



SCALE:
1:1250
at A3 size

PAGE 2 OF 2: PROPOSED CHANGES TO RESTRICTIONS (CIRCLED)



West Sussex County Council
Highways & Transport
The Grange
Tower Street
Chichester
West Sussex
PO19 1RH

HORSHAM DISTRICT: BILLINGSHURST
PROPOSED WAITING RESTRICTIONS (13.10.2021)

Reproduced from or based upon 2021 Ordnance Survey mapping with permission of the Controller of HMSO (c) Crown Copyright reserved.
Unauthorised reproduction infringes Crown copyright and may lead to prosecution or civil proceedings West Sussex County Council Licence No. 100018485

TILE REF NO:
TQ0926SWN

SHEET ISSUE NO 1_HON9033
SHEET ACTIVE FROM - DD.MM.YYYY



SCALE:
1:1250
at A3 size

PAGE 1 OF 2: EXISTING RESTRICTIONS ONLY



West Sussex County Council
Highways & Transport
The Grange
Tower Street
Chichester
West Sussex
PO19 1RH

HORSHAM DISTRICT: BILLINGSHURST
NO EXISTING WAITING RESTRICTIONS

Reproduced from or based upon 2021 Ordnance Survey mapping with permission of the Controller of HMSO (c) Crown Copyright reserved.
Unauthorised reproduction infringes Crown copyright and may lead to prosecution or civil proceedings West Sussex County Council Licence No. 100018485

TILE REF NO:
TQ0926SWS

SHEET ISSUE NO
SHEET ACTIVE FROM -



SCALE:
1:1250
at A3 size

PAGE 2 OF 2: PROPOSED CHANGES TO RESTRICTIONS (CIRCLED)



West Sussex County Council
Highways & Transport
The Grange
Tower Street
Chichester
West Sussex
PO19 1RH

HORSHAM DISTRICT: BILLINGSHURST
PROPOSED WAITING RESTRICTIONS (13.10.2021)

Reproduced from or based upon 2021 Ordnance Survey mapping with permission of the Controller of HMSO (c) Crown Copyright reserved.
Unauthorised reproduction infringes Crown copyright and may lead to prosecution or civil proceedings West Sussex County Council Licence No. 100018485

TILE REF NO:
TQ0926SWS

SHEET ISSUE NO 1_HON9033
SHEET ACTIVE FROM - DD.MM.YYYY



SCALE:
1:1250
at A3 size