

# **TRAFFIC REGULATION ORDER (TRO) CONSULTATION**

## **WOR2202MM – South Farm Road, Worthing**

**22/9/22 – 20/10/22**

### **Contents**

Notice	Page 2
Statement of Reasons	Page 3
Draft Order	Page 4
Plan "c_worthingtq1304swn" - existing restrictions	Page 5
Plan "c_worthingtq1304swn" - proposals	Page 6
Plan "c_worthingtq1304swn" - existing restrictions	Page 7
Plan "c_worthingtq1304swn" - proposals	Page 8
Plan "c_worthingtq1404swn" - existing restrictions	Page 9
Plan "c_worthingtq1404swn" - proposals	Page 10

**West Sussex County Council**  
**((Worthing) (Parking Places & Traffic Regulation) (Consolidation) Order 2007)**

**(Tarring: High Street & South Farm Road Amendment) Order 2022**

NOTICE is hereby given that West Sussex County Council proposes to make a permanent Traffic regulation Order under the provisions of the Road Traffic Regulation Act 1984, the effect of which will be:

To prohibit waiting at any time (introduce double yellow lines) at the junction of High Street with Fairfields; and

To prohibit waiting at any time (introduce double yellow lines) on the western side of South Farm Road at the accesses to two private off-street parking areas located immediately north of the junction with Loder Gardens.

Full details of the proposals in this notice can be viewed on the Traffic Regulation Order page of the West Sussex County Council website. The [website](#) includes a response form for any comments or objections.

People without access to a computer who wish to view details of the scheme should telephone the West Sussex County Council Contact Centre on 01243 642105 to receive the documents by post.

Any comments or objections about the proposal must be received before 20 October 2022. These may be submitted via the response form on the website mentioned above, by e-mail to [tro.consultation@westsussex.gov.uk](mailto:tro.consultation@westsussex.gov.uk) or in writing to TRO Team, West Sussex County Council, The Grange, Tower Street, Chichester, PO19 1RH. For legal reasons, only correspondence including a full name and address will be considered. Please quote reference WOR2202-MM in all correspondence.

Dated this 22nd day of September 2022.  
Director of Law & Assurance, County Hall, Chichester.

**West Sussex County Council**  
**((Worthing) (Parking Places & Traffic Regulation) (Consolidation) Order 2007)**

**(Tarring: High Street & South Farm Road Amendment) Order 2022**

**Statement of Reasons for Proposing to Make the Order**

West Sussex County Council proposes to make a permanent Traffic Regulation Order that will:

Prohibit waiting at any time (introduce double yellow lines) at the junction of High Street with Fairfields; and

Prohibit waiting at any time (introduce double yellow lines) on the western side of South Farm Road at the accesses to two private off-street parking areas located immediately north of the junction with Loder Gardens.

Currently the length of High Street either side of its junction with Fairfields is subject to a single yellow line which prohibits vehicles waiting 8.30am to 6pm Mon to Sat. Access to Fairfields is needed at all times and the current restriction is therefore considered inadequate. It is therefore proposed to replace the current single yellow line with double yellow lines, to prohibit waiting at any time. The new lines would be extended into Fairfields to prevent cars parking too close to the junction.

When advertising the proposed revision in High Street, the opportunity is being taken to address a problem on South Farm Road, where a parking bay on the western side of the road, immediately south of Loder Gardens, extends across the dropped kerbs giving access to two private parking areas. These presently have white 'access protection' lines, but they are frequently ignored, leaving access to the private parking areas obstructed. It is proposed to replace the access protection lines with double yellow lines to resolve this problem.

The new order is therefore proposed to facilitate the passage of traffic and to preserve or improve the amenities of the area through which the road runs.

The attached drawings, numbered TQ1304SWN, TQ1304SWS and TQ1404SWS show the lengths of roads affected by the proposed order.

Director of Law & Assurance  
18 July 2022  
WOR2202-MM

**WEST SUSSEX COUNTY COUNCIL**  
**((WORTHING) (PARKING PLACES & TRAFFIC REGULATION) (CONSOLIDATION)**  
**ORDER 2007)**

**(TARRING: HIGH STREET & SOUTH FARM ROAD AMENDMENT) ORDER 2022**

West Sussex County Council in exercise of their powers under Sections 1 (a) 2 (1) and (2), 4 (2), 45. 46. 49 and 53 and Part IV of Schedule 9 of the Road Traffic Regulation Act 1984 ("the Act") as amended and of all other enabling powers and after consultation with the Chief Officer of Police in accordance with Part III of Schedule 9 to the Act hereby make the following Order:-

1. The Order shall come into operation on the \*\*\*\*\* day of \*\*\*\*\* 2022 and may be cited as "West Sussex County Council ((Worthing) (Parking Places & Traffic Regulation) (Consolidation) Order 2007) (Tarring: High Street & South Farm Road Amendment) Order 2022".
2. The "West Sussex County Council ((Worthing) (Parking Places & Traffic Regulation) (Consolidation) Order 2007" is hereby amended by the replacement of the plans specified in the First Schedule to this Order, with the plans specified in the Second Schedule, attached hereto.

**FIRST SCHEDULE**  
**Plans to be Replaced**

TQ1304SWN (Issue Number 3)  
TQ1304SWS (Issue Number 3)  
TQ1404SWS (Issue Number 1)

**SECOND SCHEDULE**  
**Replacement Plans**

TQ1304SWN (Issue Number 4)  
TQ1304SWS (Issue Number 4)  
TQ1404SWS (Issue Number 2)

**For and on behalf of WEST SUSSEX COUNTY COUNCIL**

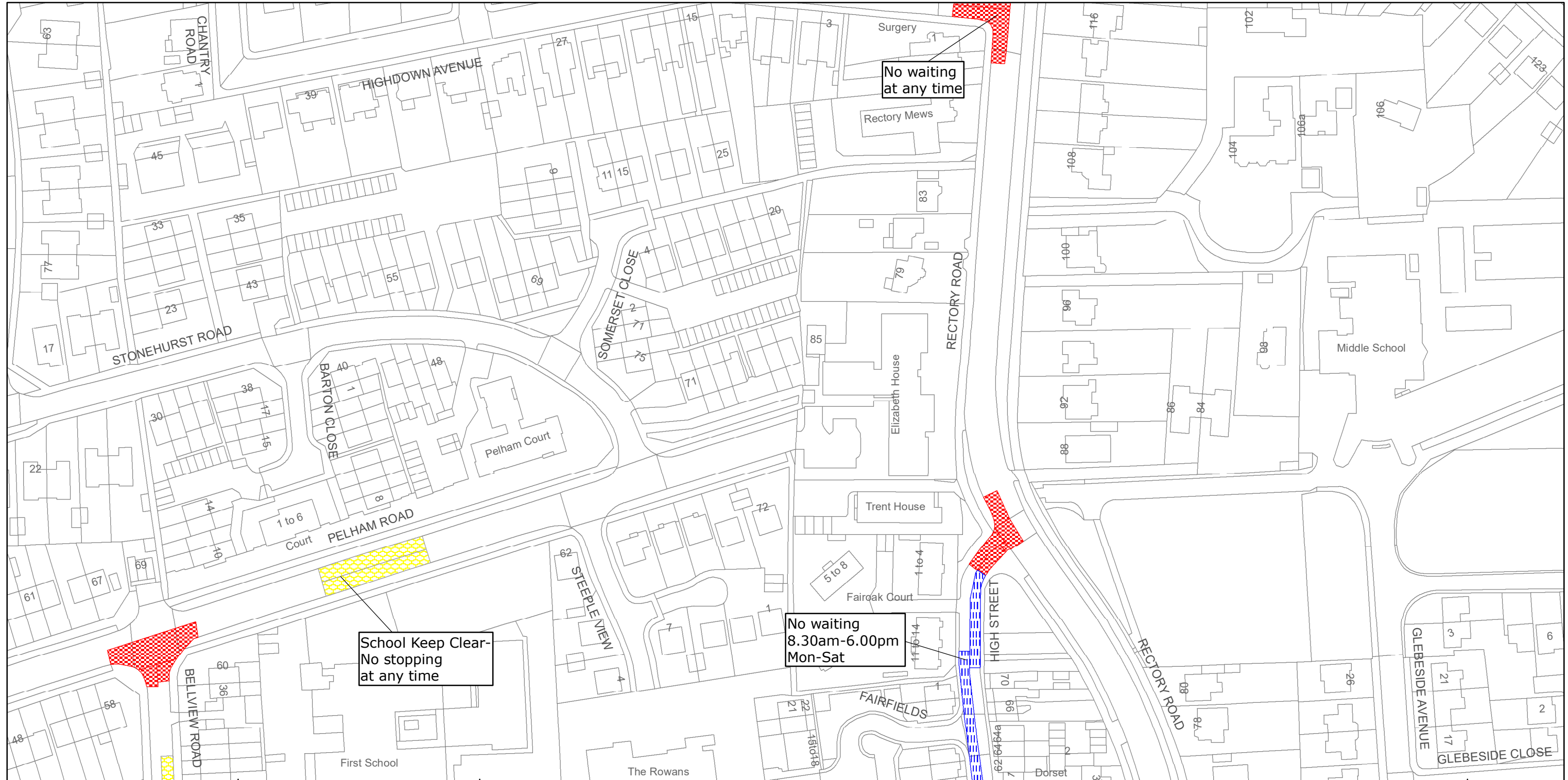
*Authorised Signatory:*

NAME:

DATE MADE:

WOR2202-MM

PAGE 1 OF 2: EXISTING RESTRICTIONS ONLY



West Sussex County Council  
 Highways & Transport  
 The Grange  
 Tower Street  
 Chichester  
 West Sussex  
 PO19 1RH

WORTHING BOROUGH: TARRING WARD  
 WAITING RESTRICTIONS

Reproduced from or based upon 2013 Ordnance Survey material with permission of the Controller of HMSO (c) Crown Copyright reserved.  
 Unauthorised reproduction infringes Crown copyright and may lead to prosecution or civil proceedings West Sussex County Council Licence No. 100023447

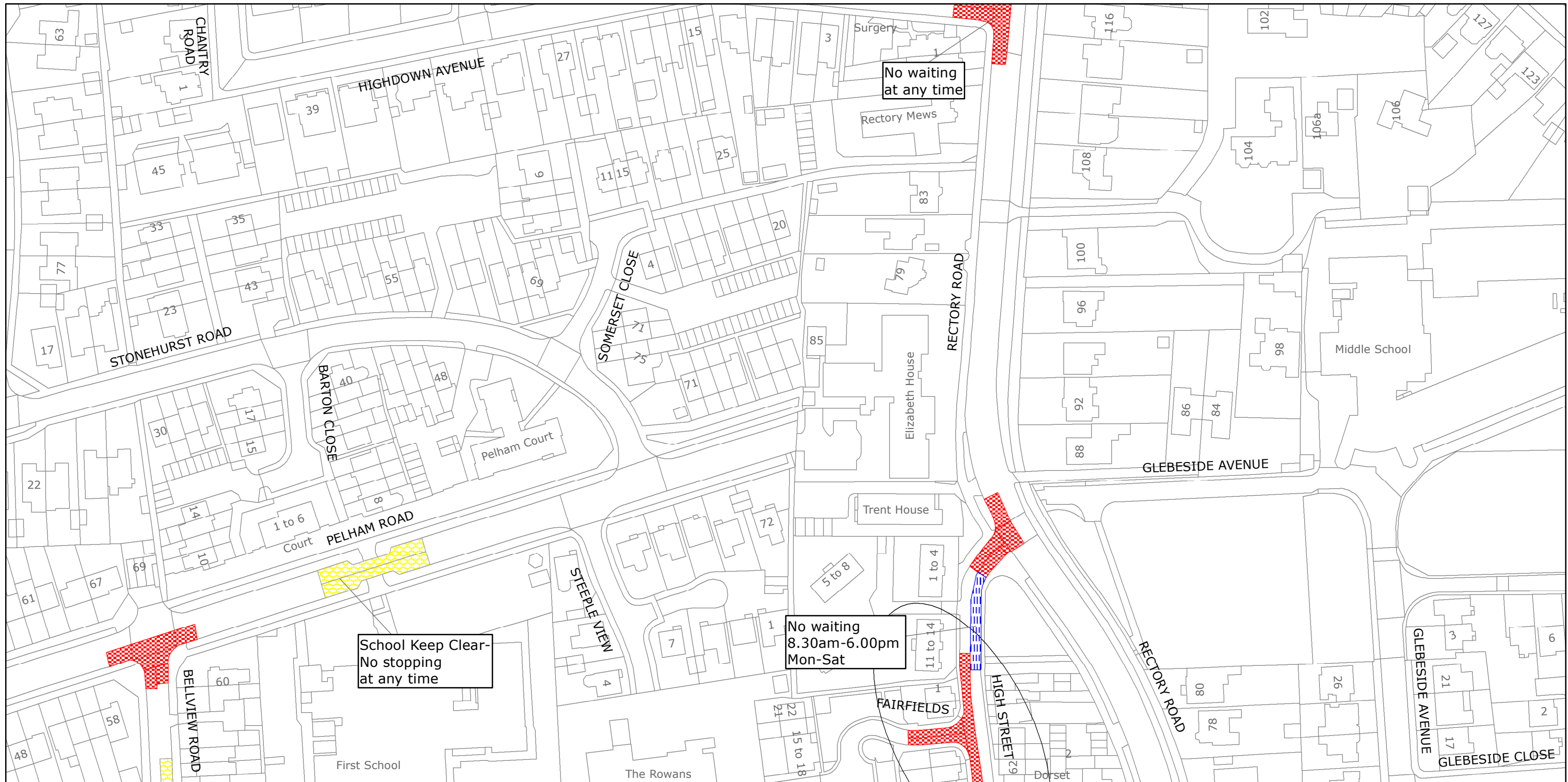
TILE REF NO:  
 TQ1304SWN

SHEET ISSUE NO 3  
 SHEET ACTIVE FROM - 02/03/2015



SCALE:  
 1:1250  
 at A3 size

PAGE 2 OF 2: PROPOSED CHANGES TO RESTRICTIONS (CIRCLED)



West Sussex County Council  
 Highways & Transport  
 The Grange  
 Tower Street  
 Chichester  
 West Sussex  
 PO19 1RH

WORTHING BOROUGH: TARRING AND GAISFORD WARDS  
 PROPOSED WAITING RESTRICTIONS (22.03.2022)

Reproduced from or based upon 2022 Ordnance Survey mapping with permission of the Controller of HMSO (c) Crown Copyright reserved.  
 Unauthorised reproduction infringes Crown copyright and may lead to prosecution or civil proceedings West Sussex County Council Licence No. 100018485

TILE REF NO:  
 TQ1304SWN

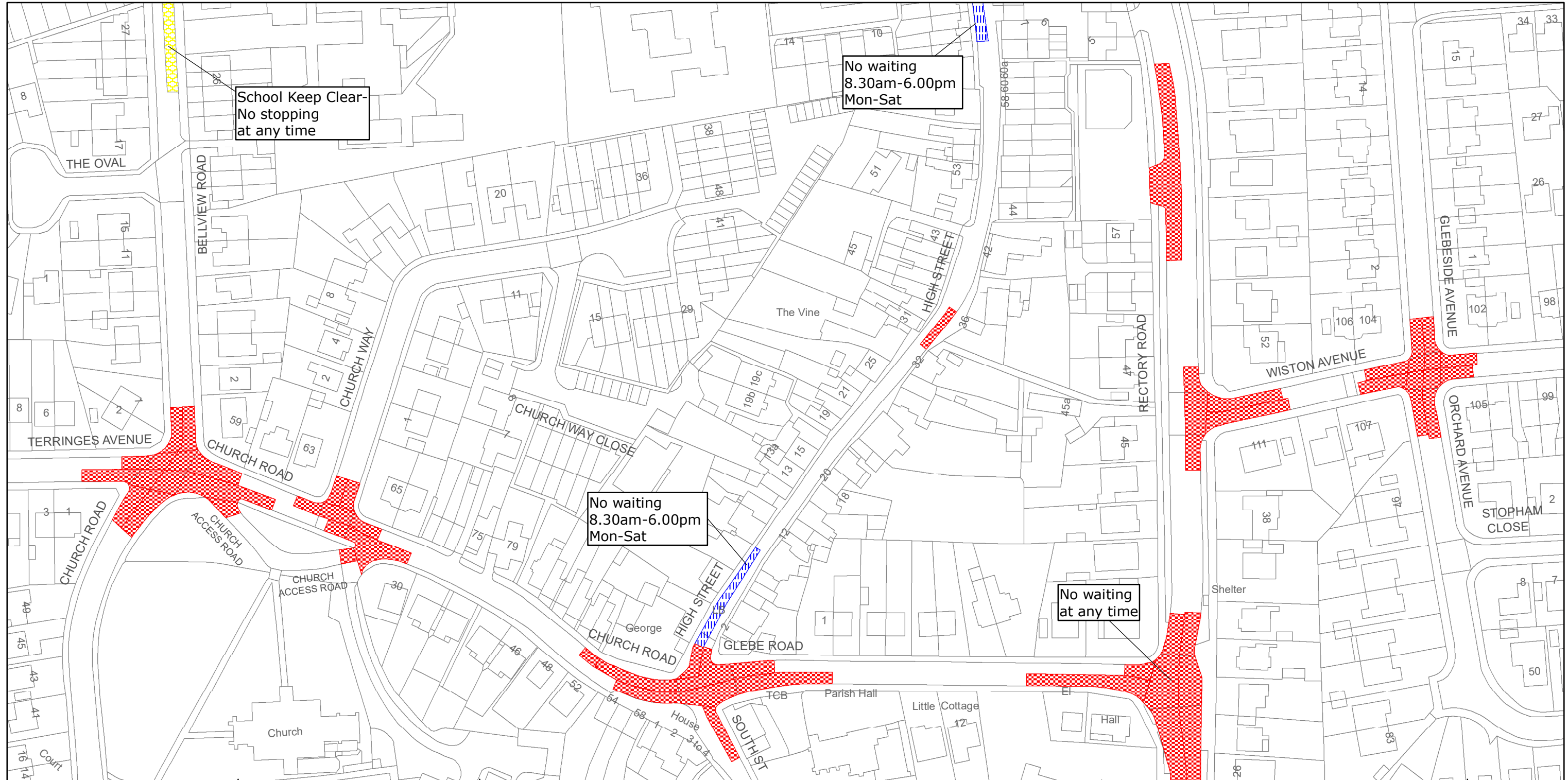
SHEET ISSUE NO 4\_WOR2202  
 SHEET ACTIVE FROM - DD.MM.YYYY



SCALE:  
 1:1250  
 at A3 size



PAGE 1 OF 2: EXISTING RESTRICTIONS ONLY



West Sussex County Council  
 Highways & Transport  
 The Grange  
 Tower Street  
 Chichester  
 West Sussex  
 PO19 1RH

WORTHING BOROUGH: GAISFORD AND  
 TARRING WARDS

WAITING RESTRICTIONS

TILE REF NO:  
 TQ1304SWS

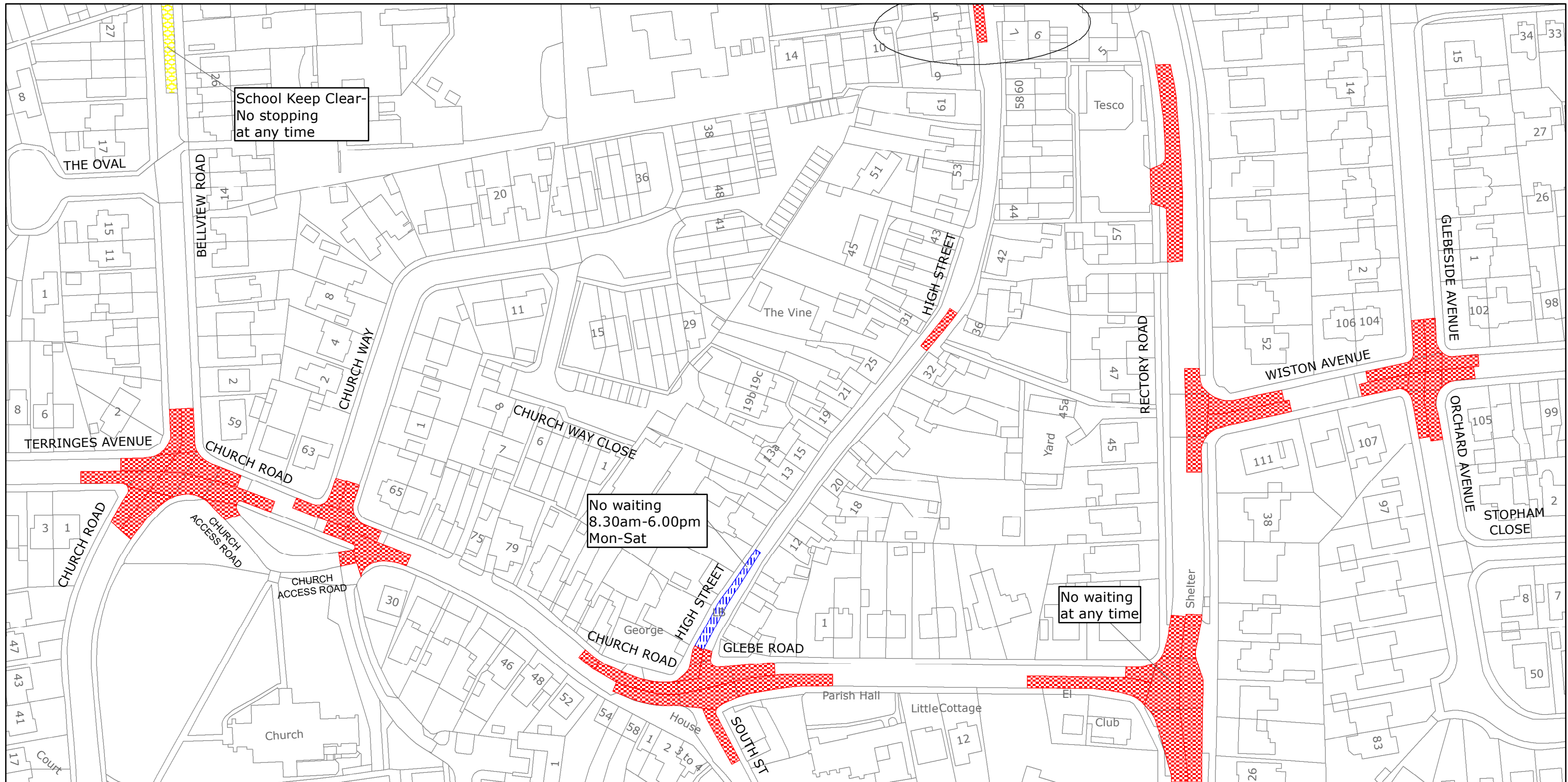
SHEET ISSUE NO 3  
 SHEET ACTIVE FROM - 02/03/2015



SCALE:  
 1:1250  
 at A3 size

Reproduced from or based upon 2013 Ordnance Survey material with permission of the Controller of HMSO (c) Crown Copyright reserved.  
 Unauthorised reproduction infringes Crown copyright and may lead to prosecution or civil proceedings West Sussex County Council Licence No. 100023447

PAGE 2 OF 2: PROPOSED CHANGES TO RESTRICTIONS (CIRCLED)



West Sussex County Council  
 Highways & Transport  
 The Grange  
 Tower Street  
 Chichester  
 West Sussex  
 PO19 1RH

WORTHING BOROUGH: TARRING AND GAISFORD WARDS  
 PROPOSED WAITING RESTRICTIONS (22.03.2022)

Reproduced from or based upon 2022 Ordnance Survey mapping with permission of the Controller of HMSO (c) Crown Copyright reserved.  
 Unauthorised reproduction infringes Crown copyright and may lead to prosecution or civil proceedings West Sussex County Council Licence No. 100018485

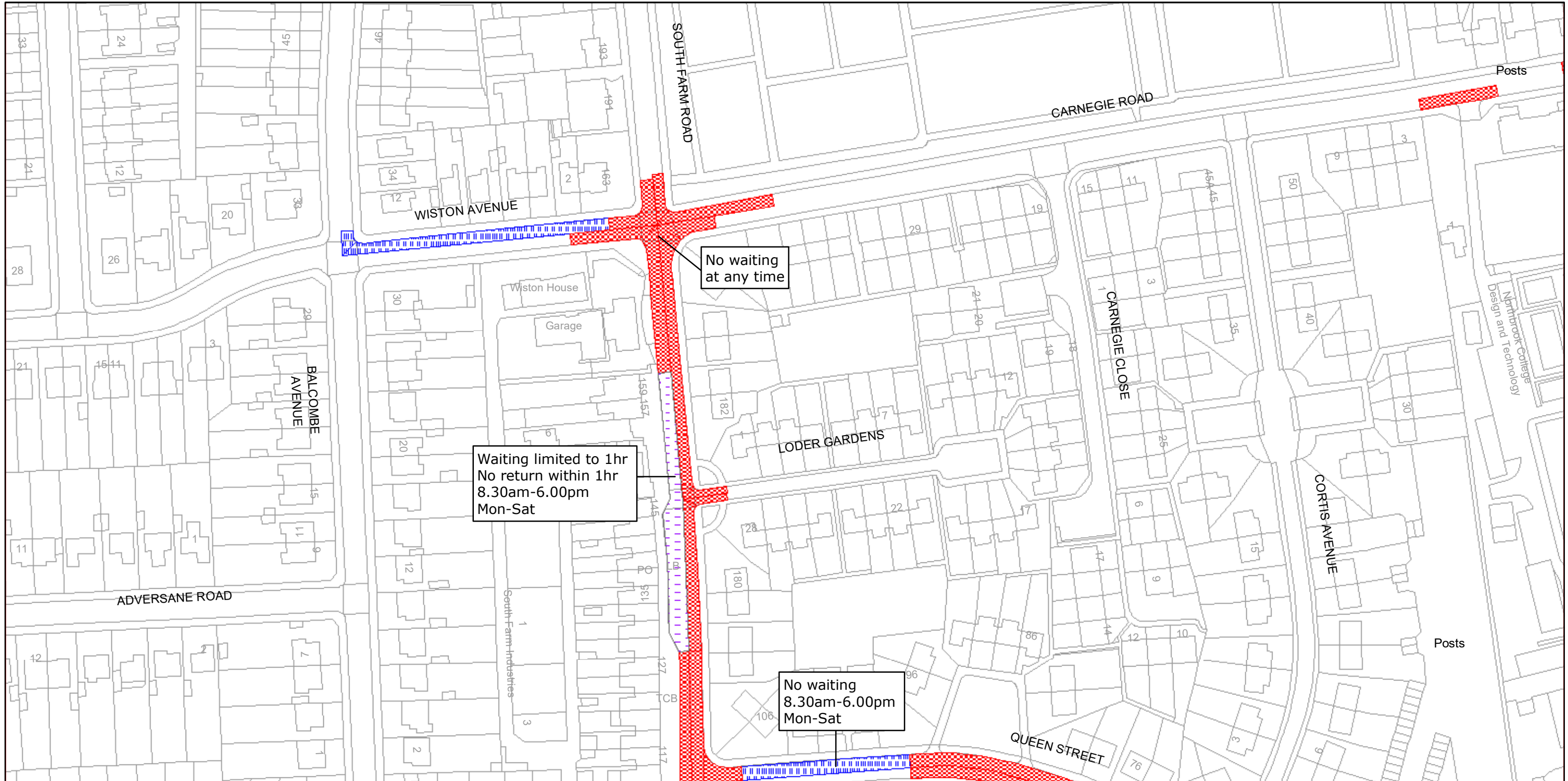
TILE REF NO:  
 TQ1304SWS

SHEET ISSUE NO 4\_WOR2202  
 SHEET ACTIVE FROM - DD.MM.YYYY



SCALE:  
 1:1250  
 at A3 size





Waiting limited to 1hr  
No return within 1hr  
8.30am-6.00pm  
Mon-Sat

No waiting  
at any time

No waiting  
8.30am-6.00pm  
Mon-Sat



West Sussex County Council  
Highways & Transport  
The Grange  
Tower Street  
Chichester  
West Sussex  
PO19 1RH

WORTHING BOROUGH: GAISFORD WARD  
WAITING RESTRICTIONS

Reproduced from or based upon 2006 Ordnance Survey mapping with permission of the Controller of HMSO (c) Crown Copyright reserved.  
Unauthorised reproduction infringes Crown copyright and may lead to prosecution or civil proceedings West Sussex County Council Licence No. 100018485

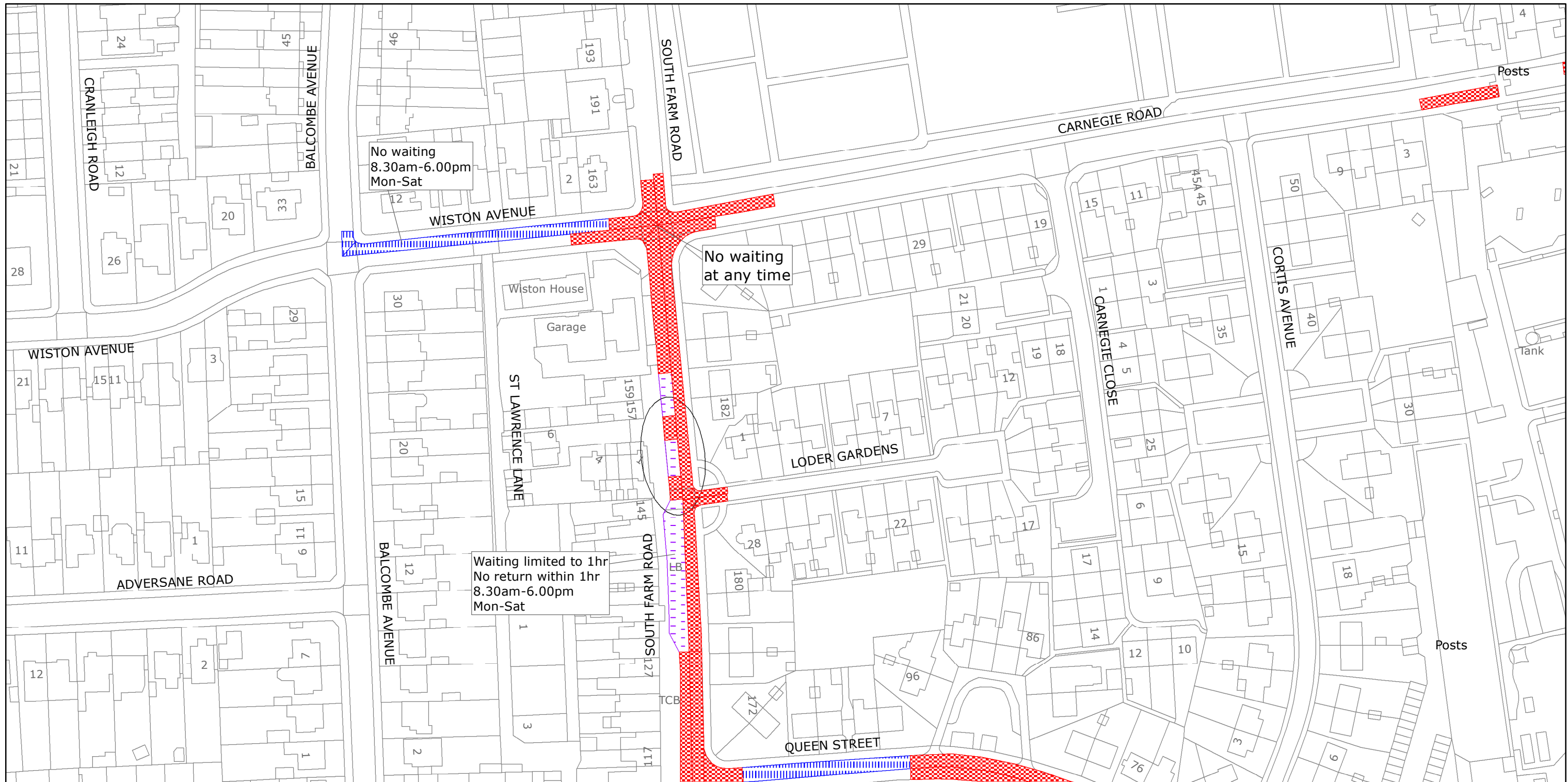
TILE REF NO:  
TQ1404SWS

SHEET ISSUE NO 1  
SHEET ACTIVE FROM - 02/07/2007



SCALE:  
1:1250  
at A3 size

PAGE 2 OF 2: PROPOSED CHANGES TO RESTRICTIONS (CIRCLED)



West Sussex County Council  
 Highways & Transport  
 The Grange  
 Tower Street  
 Chichester  
 West Sussex  
 PO19 1RH

WORTHING BOROUGH: GAISFORD WARD  
 PROPOSED WAITING RESTRICTIONS (22.03.2022)

Reproduced from or based upon 2022 Ordnance Survey mapping with permission of the Controller of HMSO (c) Crown Copyright reserved.  
 Unauthorised reproduction infringes Crown copyright and may lead to prosecution or civil proceedings West Sussex County Council Licence No. 100018485

TILE REF NO:  
 TQ1404SWS

SHEET ISSUE NO 2\_WOR2202  
 SHEET ACTIVE FROM - DD.MM.YYYY



SCALE:  
 1:1250  
 at A3 size