

TRAFFIC REGULATION ORDER (TRO) CONSULTATION

WOR8018MM – Worthing 2022 CPZ Review

25/8/22 – 29/9/22

Contents

Notice	Page 2
Statement of Reasons	Page 3
Draft Order	Page 4
Restriction Summary Table	Page 9
Plans – Existing & Proposed	Pages 11-46

West Sussex County Council
((Worthing) (Parking Places & Traffic Regulation) (Consolidation) Order 2007)

(Controlled Parking Zone Amendment) Order 2022

NOTICE is hereby given that West Sussex County Council proposes to make a permanent Traffic regulation Order under the provisions of the Road Traffic Regulation Act 1984, the effect of which will be to make minor amendments to parking restrictions on the following roads in Worthing:

Ambrose Place, Ann Street, Augusta Place, Buckingham Road, Chandos Road, Chatsworth Road, Church Walk, Clifton Road, Cranworth Road, Crescent Road, Graham Road, Ham Way, Heene Road, Homefield Road, Howard Street, Liverpool Road, London Street, Lyndhurst Road, Mansfield Road, Marine Parade, Meadow Road, Merton Terrace, Montague Street, Queens Road, Selden Road, St Mathews Road, Steyne Gardens, Surry Street, The Steyne, Thorn Road, Westbourne Avenue.

The order proposes to enact minor amendments to restrictions such as the removal of parking bays provided for disabled residents who no longer require them, the provision of additional bays for disabled persons' blue badge holders in Worthing town centre and adjustments to the lengths of existing restrictions needed to accommodate new vehicle crossovers or improve access at junctions.

Full details of the proposals in this notice can be viewed on the Traffic Regulation Order page of the West Sussex County Council website. The [website](#) includes a response form for any comments or objections.

People without access to a computer who wish to view details of the scheme should telephone the West Sussex County Council Contact Centre on 01243 642105 to receive the documents by post.

Any comments or objections about the proposal must be received before 22 September 2022. These may be submitted via the response form on the website mentioned above, by e-mail to tro.consultation@westsussex.gov.uk or in writing to TRO Team, West Sussex County Council, The Grange, Tower Street, Chichester, PO19 1RH. For legal reasons, only correspondence including a full name and address will be considered. Please quote reference WOR8018-MM in all correspondence.

Dated this 25th day of August 2022.
Director of Law & Assurance, County Hall, Chichester.

West Sussex County Council
((Worthing) (Parking Places & Traffic Regulation)
(Consolidation) Order 2007)

(Controlled Parking Zone Amendment) Order 2022

Statement of Reasons for Proposing to Make the Order

West Sussex County Council proposes to make a permanent Traffic Regulation Order that will make various amendments to the Controlled Parking Zone in Worthing as detailed in the Summary Table included with the documents for this proposal. The table also contains information about the drawing numbers showing each of the proposed changes.

The listed amendments are proposed following a review of the operation of the Controlled Parking Zone in Worthing. Most of the proposed amendments are proposed for the following reasons:

To remove parking bays for Disabled Persons blue badge holders (blue badge bays) which are no longer required by the resident they were originally provided for;

To provide new blue badge bays for around the town where they have been requested by residents and for more general use in the town centre to increase provision for disabled drivers;

To change timed restrictions on existing blue badge bays in the town centre which currently operate 9am to 6pm Mon to Sat so that the bays are reserved for blue badge holders at all times to improve parking provision for disabled drivers on Sundays and in the evenings;

To make minor alterations to existing restrictions where an access issue has been identified, or an adjacent property has installed a new vehicle crossover;

To bring roads in the existing Zone Z area (Steyne Gardens Area) into Zone C to increase capacity for residents with Zone C permits;

These changes are proposed to improve the amenities of the area through which the affected roads run and to facilitate the passage of traffic.

Director of Law & Assurance
10 June 2022
WOR8018-MM

WEST SUSSEX COUNTY COUNCIL
((WORTHING) (PARKING PLACES & TRAFFIC REGULATION) (CONSOLIDATION)
ORDER 2007)

(CONTROLLED PARKING ZONE AMENDMENT) ORDER 2022

West Sussex County Council in exercise of their powers under Sections 1 (a) 2 (1) and (2), 4 (2), 45. 46. 49 and 53 and Part IV of Schedule 9 of the Road Traffic Regulation Act 1984 ("the Act") as amended and of all other enabling powers and after consultation with the Chief Officer of Police in accordance with Part III of Schedule 9 to the Act hereby make the following Order:-

1. The Order shall come into operation on the ***** day of ***** 2022 and may be cited as "West Sussex County Council ((Worthing) (Parking Places & Traffic Regulation) (Consolidation) Order 2007) (Controlled Parking Zone Amendment) Order 2022".
2. The "West Sussex County Council ((Worthing) (Parking Places & Traffic Regulation) (Consolidation) Order 2007" is hereby amended by the replacement of the plans specified in the First Schedule to this Order, with the plans specified in the Second Schedule, attached hereto.
3. The "West Sussex County Council (Worthing) (Parking Places & Traffic Regulation) (Consolidation) Order 2007" as amended, (The Original Order) is hereby amended by the replacement of the Third Schedule to that Order with the Third Schedule to this Order.

FIRST SCHEDULE
Plans to be Replaced

TQ1302SEN (Issue Number 6)
TQ1402NEN (Issue Number 9)
TQ1402NES (Issue Number 10)
TQ1402SEN (Issue Number 11)
TQ1402SWN (Issue Number 7)
TQ1402SWS (Issue Number 7)
TQ1403NES (Issue Number 7)
TQ1403SWS (Issue Number 4)
TQ1502NEN (Issue Number 7)
TQ1502NES (Issue Number 6)
TQ1502NWS (Issue Number 11)
TQ1502SWN (Issue Number 7)
TQ1503SEN (Issue Number 7)
TQ1503SES (Issue Number 4)
TQ1503SWN (Issue Number 11)
TQ1603NWS (Issue Number 4)
TQ1603SWN (Issue Number 6)
TQ1603SWS (Issue Number 6)

SECOND SCHEDULE
Replacement Plans

TQ1302SEN (Issue Number 7)
TQ1402NEN (Issue Number 10)
TQ1402NES (Issue Number 11)
TQ1402SEN (Issue Number 12)
TQ1402SWN (Issue Number 8)
TQ1402SWS (Issue Number 8)
TQ1403NES (Issue Number 8)
TQ1403SWS (Issue Number 5)
TQ1502NEN (Issue Number 8)
TQ1502NES (Issue Number 7)
TQ1502NWS (Issue Number 12)
TQ1502SWN (Issue Number 8)
TQ1503SEN (Issue Number 8)
TQ1503SES (Issue Number 5)
TQ1503SWN (Issue Number 12)
TQ1603NWS (Issue Number 5)
TQ1603SWN (Issue Number 7)
TQ1603SWS (Issue Number 7)

THIRD SCHEDULE
Replacement Third Schedule to the Original Order:

List Of Streets and Parts of Streets Within The Controlled Parking Zone(s)
Worthing CPZ

Zone A

Alexander Terrace	Liverpool Terrace
Ambrose Place	Marine Parade (Between West Buildings & The Steyne)
Ann Street	Marine Place
Augusta Place	Market Street
Bath Place	Montague Place
Bedford Row	Montague Street (Between South Street & West Buildings)
Buckingham Road	New Street
Caledonian Place	Portland Road
Chandos Road	Prospect Place
Chapel Road (Between Liverpool Road & Union Place)	Richmond Road (South side – between Grafton Road & Chapel Road)
Chatsworth Road	Salisbury Road
Crescent Road (Nos 40-50 & Westbrooke Court)	Shelley Road (Between Crescent Road & Alexander Terrace)
Field Row	South Street
Grafton Place	Union Place
Grafton Road	Warwick Street
Graham Road	West Buildings (East side – between Marine Parade & Montague Street)
Grosvenor Road	Westbrooke
High Street (West side – between Warwick Street & Union Place)	
Humphreys Road	
Liverpool Gardens	
Liverpool Road	

Zone B

Brunswick Road
Byron Road
Crescent Road (Between Montague Street & Shelley Road)
Edinburgh Cottages
Eriswell Road
Gratwicke Road (Between Shelley Road & Montague Street)
Heene Place
Heene Road (Between Marine Parade & Rowlands Road)
Heene Terrace
Marine Parade (Between Heene Road & West Buildings)
Milton Road
Milton Street

Montague Street (Between Eriswell Road & Crescent Road)
Nursery Lane
Queen's Road
Rowlands Road (Between Eriswell Road & Heene Road)
Shelley Road (Between Heene Road & Crescent Road)
Southey Road
Surrey Street
Thorn Road
West Buildings (Between Marine Parade & Montague Street)
West Street
Western Place
Western Row
Wordsworth Road

Zone C

Alfred Place
Ash Grove
Brighton Road (Between Warwick Gardens & Merton Road)
Charlecote Road
Elm Road
High Street (East side – between Brighton Road & Lyndhurst Road)
Madeira Avenue
Marine Parade (Between Steyne Gardens and Beach Parade)

Park Road (Between Brighton Road & Lyndhurst Road)
Steyne Gardens
The Steyne
Warwick Gardens
Warwick Place
Warwick Road
Wyke Avenue
York Road

Zone D

Brighton Road (Between Merton Road & No. 131)
Church Walk (Between Farncombe Road & No. 17)
Farncombe Road
Lyndhurst Road (South side – between Farncombe Road & No. 48)
Merton Road

Merton Terrace
New Parade
St Georges Road
Selden Lane
Selden Road
The Esplanade

Zone E

Beccles Road
Gratwicke Road (Between Shelley Road & Richmond Road)
Heene Road (Between Rowlands Road & Richmond Road)
Richmond Court
Richmond Road (Between Heene Road & Crescent Road)

Shakespeare Road (Between Richmond Road & Shelley Road)
Shelley Road (Cambourne Court & Pegasus Court)
Tennyson Road
Winchester Road
Wykeham Road

Zone F

Abbotts Close
Chapel Road (West Side – between Richmond Road & Teville Road)
Christchurch Road
Hertford Road
Oxford Road (Between Teville Road & Railway Approach)
Railway Approach
Richmond Road (North Side - between Salisbury Road & Chapel Road)

Stanhope Rad
Stoke Abbott Road
Teville Place
Teville Road (Between Chapel Road & Victoria Road)
Victoria Road (Between Teville Road & Cross Street)
Wenban Road
Winton Place

Zone G

Ashdown Road
Chapel Road (East side – between Newland Road & Union Place)
Dagmar Street
Gordon Road
High Street (Nos 1-99)
Lennox Road
Little High Street
Lyndhurst Road (North side – between North Street & Park Road)
Marwick Mews

Newland Road
Newland Street
North Street
Park Road
Providence Terrace
Stanley Road
Station Road
Sussex Road
Tower Road
Upper High Street

Zone H

Alverstone Road
Chesswood Road (Nos 1-117)
Colebrook Close
Cottenham Road
Cranworth Road
Dawes Avenue
Dawes Close
Eldon Road
Halsbury Close

Halsbury Road
Homefield Road
Ladydell Road
Lyndhurst Road (North side – between Park Road & no.133)
Park Avenue
Sugden Road
Thurlow Road

Zone J

Amelia Road
Anglesea Street
Cambridge Road
Clifton Road
Cobden Road
Cross Street
Elizabeth Road
Howard Street
London Street
Norfolk Street
Orme Road
Oxford Road

Richmond Road (North side – between Wykham Road & Salisbury Road)
St Matthew's Road
South Farm Road (Between Cross Street & Tarring Road)
Tarring Road (Between Shakespeare Road & Clifton Road)
Teville Road (Nos 39-82)
Treveor Close)
Victoria Park Gardens
Victoria Road (Between Richmond Road & Teville Road)

Zone K

Bridge road
Broadwater Road (West side – between Bridge Road & Langton Road)
Centrecourt Close
Centrecourt Road
Eastcourt Road
Langton Road

Osmonde Close
Southcourt Road
South Farm Road (East side - between Cross Street & Pavillion Road)
Westcourt Place
Westcourt Road (Between South Farm Road & Eastcourt Road)

Zone L

Alexandra Road
Brighton Road (Nos. 133-171)
Church Walk (Nos 14-51 (excluding no.s 15&17))
Gannon Road

Lyndhurst Road (Between Ladydell Road & Windsor Road)
Windsor Road

Zone M

Archibald Road
Ashwood Close
Benedict Close
Benedict Drive
Brighton Road (Nos 173 to 257)
Brook Close
Brougham Road (between Ham Road & No.88)
Chatham Road
Chesswood Close
Chesswood Road (Between Ladydell Road & Ham Road)
Chester Avenue
Church Walk (Between Chatham Road & Windsor Road excluding no. 51)
Devonport Place
Devonport Road
Ham Close

Ham Road
Ham Way
Lyndhurst Road (Between Ham Road & Windsor Road)
Mansfield Close
Mansfield Road
Meadow Crescent
Meadow Road (between Ham Road & No.81)
Navarino Road
Oakleigh Close
Oakleigh Road
Ophir Road
Pages Lane (between Ham Road and No.22)
Pendine Avenue
Stuart Close
Ten Acres
Thesiger Road

Zone N

Bashfords Lane
Broadwater Road (East side – between Cecilian Avenue & Bridge Road)
Cecilian Avenue
Garrick Road
Ivy Arch Road

King Edward Avenue
Livesay Crescent
Marston Road
The Quashetts
Westbourne Avenue

For and on behalf of WEST SUSSEX COUNTY COUNCIL

Authorised Signatory:

NAME:

DATE MADE:
WOR8018-MM

Road Name	Proposed Change	Drawing Number
Ambrose Place	Northern side:- short extension of double yellow line restriction at its junction with Chapel Road	TQ1402NEN
Ann Street	Northern side:- installation of a bay for disabled persons' blue badge holders at any time	TQ1502NWS
Augusta Place	Western side:- installation of a bay for disabled persons' blue badge holders at any time	TQ1402SEN
Buckingham Road	Western side:- Installation of a parking bay for Residents/Visitors permit holders 9am to 6pm Mon-Sat Except Bank Holidays. Installation of a bay for disabled persons' blue badge holders Eastern side:- Change restriction on bay for Disabled person's blue badge holders from applying only from 9am to 6pm Mon to Sat except bank holidays, to a restriction reserving the bay for blue badge holders at any time.	TQ1402NES TQ1402SEN
Chandos Road	North side:- install a bay for disabled persons' blue badge holders and a bay for motor cycles east of the junction with Grafton Road	TQ1402NES
Chatsworth Road	North side:- extend a length of double yellow lines to improve access for large vehicles exiting an off street loading area	TQ1402NEN
Church Walk	North side:- install a bay for disabled persons' blue badge holders between the junctions of Ham Road and Chatham Road	TQ1603SWS
Clifton Road	West side:- install parking bay for pay and display up to 2 hours 9am to 6pm Mon-at except bank holidays north of the junction with Anglesea Street	TQ1403SWS
Cranworth Road	West side:- installation of a bay for disabled persons' blue badge holders at any time	TQ1503SEN
Crescent Road	West side:- replacement of existing bay for goods vehicles loading north of junction with Montague Street, with a larger bay for loading by any vehicle 7am to 7pm Mon to Sat	TQ1402SWN
Graham Road	Southern end:- Change restriction on bay for Disabled person's blue badge holders from applying only from 9am to 6pm Mon to Sat except bank holidays, to a restriction reserving the bay for blue badge holders at any time.	TQ1402SEN
Ham Way	North side:- remove a bay for disabled person's blue badge holders at any time no longer needed by the resident it was originally provided for	TQ1603NWS
Heene Road	Eastern side:- Replace single yellow lines between the junctions of Boundary Road and Rowlands Road with double yellow lines.	TQ1302SEN
Homefield Road	West side:- replace current bays for residents/visitors permit holders between Park Avenue and Cheswood Road with bays for Pay and Display up to 4 hours and Residents/Visitors Permit Holders 9am to 6pm Mon-sat except bank holidays	TQ1503SWN
Howard Street	North side:- provide a new bay for disabled persons' blue badge holders at any time	TQ1403SWS
Liverpool Road	Change restriction on all bays for disabled person's blue badge holders from applying only from 9am to 6pm Mon to Sat except bank holidays, to a restriction reserving the bays for blue badge holders at any time.	TQ1402NES
London Street	East side:- provide a new bay for disabled persons' blue badge holders at any time	TQ1403SWS

Lyndhurst Road	North side:- change timing of single yellow line restriction west of Chester Avenue to no waiting 8am to 4pm Mon-sat except bank holidays	TQ1503SES
Mansfield Road	North side:- remove a bay for disabled person's blue badge holders at any time no longer needed by the resident it was originally provided for	TQ1603NWS
Marine Parade	a) North Side:- Formalise existing bus stop clearway 7am to 7pm any day b) North side:- reduce length of a parking bay immediately east of the junction with Thorn Road	TQ1402SEN TQ1402SWS
Meadow Road	North side:- install single yellow line prohibiting waiting 10-am to 11am and 2pm to 3pm Mon-Sat except bank holidays outside No. 55a	TQ1603SWN
Merton Terrace	North side:- permanently enact current temporary double yellow lines at the junction with Merton Road	TQ1502NES
Montague Street	North Side:- install double yellow lines between Gratwicke Road and Surrey Street	TQ1402SWN
Queens Road	West Side:- formalise a revised layout of parking bays at the southern end of the road to accommodate the entrance to a recently completed property development.	TQ1402SWS
Selden Road	East side:- :- Change restriction on bay for Disabled person's blue badge holders from applying only from 9am to 6pm Mon to Sat except bank holidays, to a restriction reserving the bay for blue badge holders at any time.	TQ1502NEN
Selden Road	West side:- installation of single yellow line outside No. 39	TQ1503SES
St Mathews Road	North side:- extend double yellow lines	TQ1403SWS
Steyne Gardens	Change CPZ zone boundary to delete Zone Z and bring the road into Zone C	TQ1502NWS TQ1502SWN
Surry Street	West side:- minor adjustment to the location of existing bay for disabled persons' blue badge holders at the junction with Montague Street to improve access for large vehicles	TQ1402SWN
The Steyne	Change CPZ zone boundary to delete Zone Z and bring the road into Zone C	TQ1502NWS TQ1502SWN
Thorn Road	West side:- replace pay and display bay between Milton Street and Rowlands Road with a bay for Residents/Visitors Permit Holders only, 9am to 6pm Mon-Sat except bank holidays	TQ1402SWN
Westbourne Avenue	North side:- remove a bay for disabled person's blue badge holders at any time no longer needed by the resident it was originally provided for	TQ1403NES

PAGE 1 OF 2: EXISTING RESTRICTIONS ONLY



West Sussex County Council
Highways & Transport
The Grange
Tower Street
Chichester
West Sussex
PO19 1RH

WORTHING BOROUGH: HEENE WARD
WAITING RESTRICTIONS

Reproduced from or based upon 2019 Ordnance Survey mapping with permission of the Controller of HMSO (c) Crown Copyright reserved.
Unauthorised reproduction infringes Crown copyright and may lead to prosecution or civil proceedings West Sussex County Council Licence No. 100018485

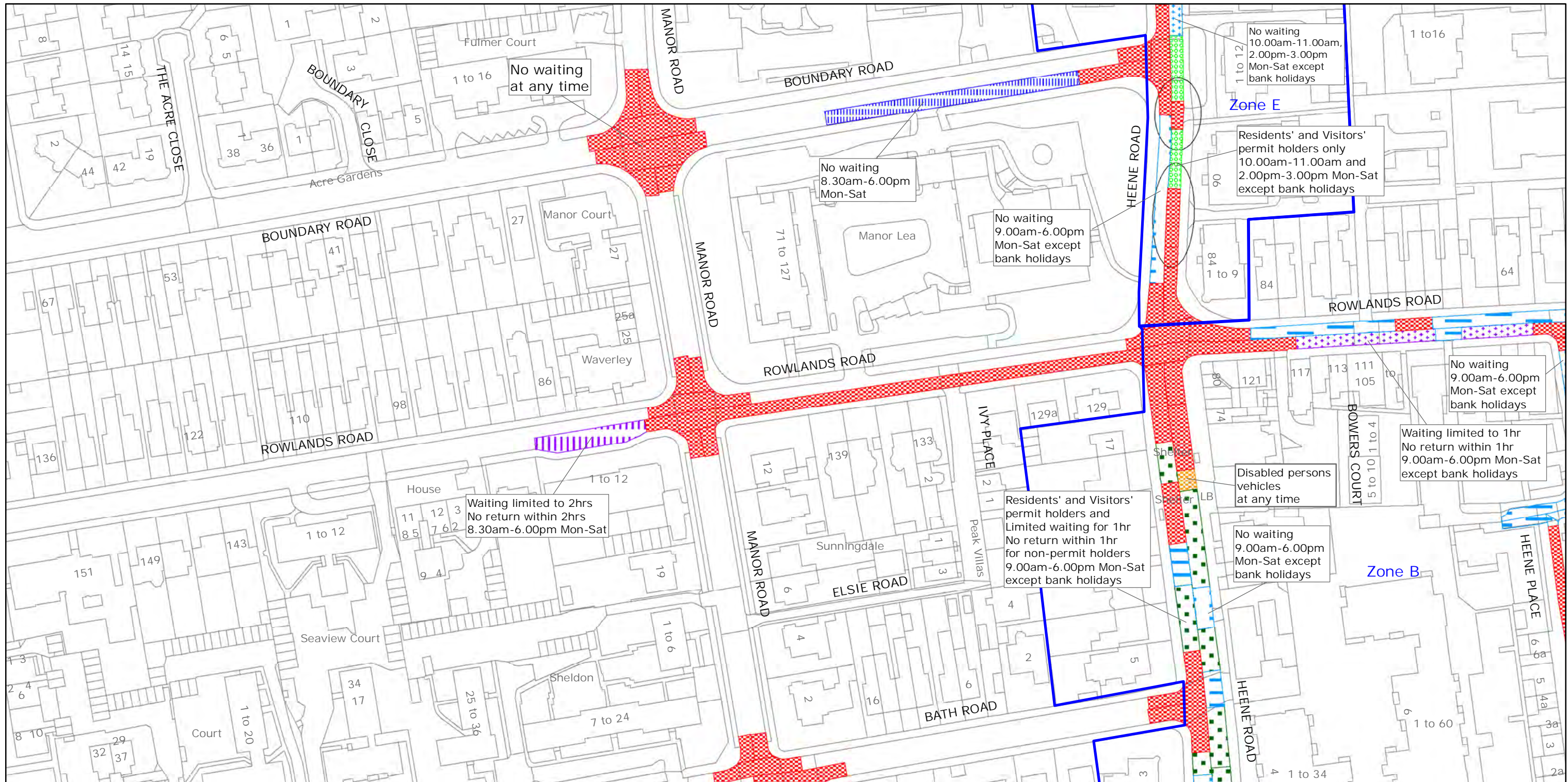
TILE REF NO:
TQ1302SEN

SHEET ISSUE NO 6
SHEET ACTIVE FROM - 22/07/2019



SCALE:
1:1250
at A3 size

PAGE 2 OF 2: PROPOSED CHANGES TO RESTRICTIONS (CIRCLED)



West Sussex County Council
 Highways & Transport
 The Grange
 Tower Street
 Chichester
 West Sussex
 PO19 1RH

WORTHING BOROUGH: HEENE WARD
 PROPOSED WAITING RESTRICTIONS (22.04.2022)

Reproduced from or based upon 2022 Ordnance Survey mapping with permission of the Controller of HMSO (c) Crown Copyright reserved.
 Unauthorised reproduction infringes Crown copyright and may lead to prosecution or civil proceedings West Sussex County Council Licence No. 100018485

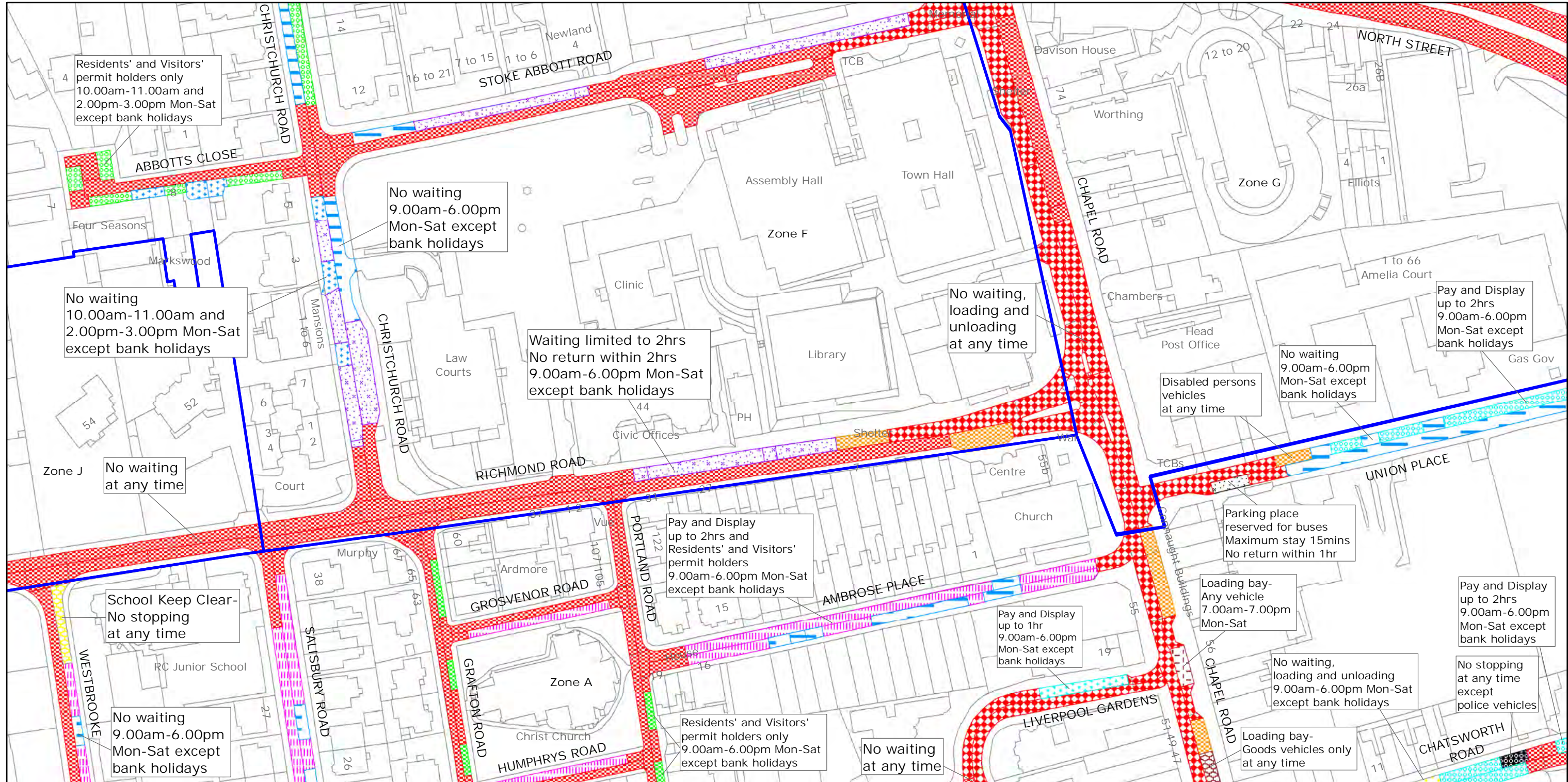
TILE REF NO:
 TQ1302SEN

SHEET ISSUE NO 7_WOR8018
 SHEET ACTIVE FROM - DD.MM.YYYY



SCALE:
 1:1250
 at A3 size

PAGE 1 OF 2: EXISTING RESTRICTIONS ONLY



West Sussex County Council
 Highways & Transport
 The Grange
 Tower Street
 Chichester
 West Sussex
 PO19 1RH

WORTHING BOROUGH: CENTRAL WARD
 WAITING RESTRICTIONS

Reproduced from or based upon 2019 Ordnance Survey mapping with permission of the Controller of HMSO (c) Crown Copyright reserved.
 Unauthorised reproduction infringes Crown copyright and may lead to prosecution or civil proceedings West Sussex County Council Licence No. 100018485

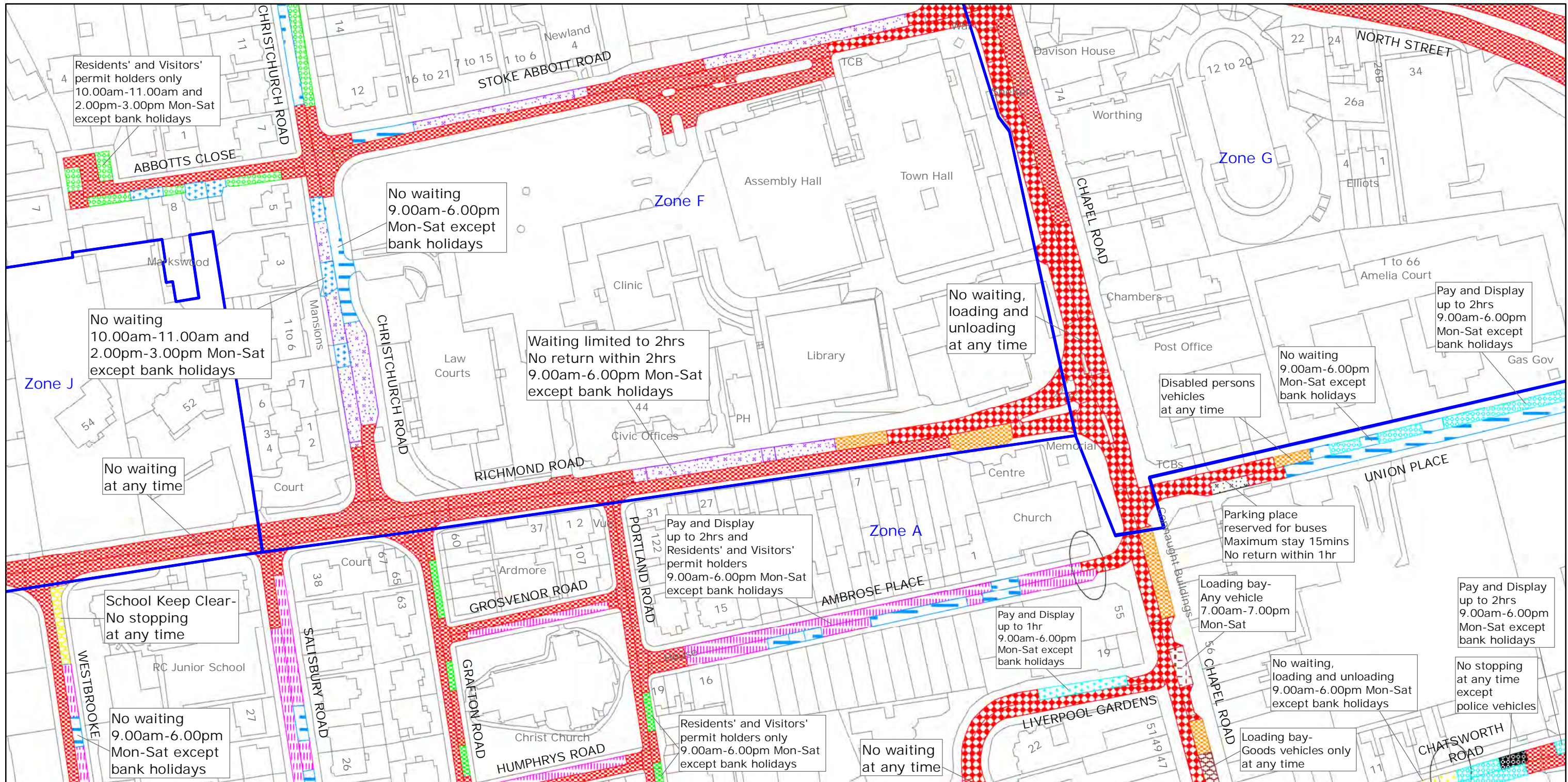
TILE REF NO:
 TQ1402NEN

SHEET ISSUE NO 9
 SHEET ACTIVE FROM - 22/07/2019



SCALE:
 1:1250
 at A3 size

PAGE 2 OF 2: PROPOSED CHANGES TO RESTRICTIONS (CIRCLED)



West Sussex County Council
 Highways & Transport
 The Grange
 Tower Street
 Chichester
 West Sussex
 PO19 1RH

WORTHING BOROUGH: CENTRAL WARD
 PROPOSED WAITING RESTRICTIONS (22.04.2022)

Reproduced from or based upon 2022 Ordnance Survey mapping with permission of the Controller of HMSO (c) Crown Copyright reserved.
 Unauthorised reproduction infringes Crown copyright and may lead to prosecution or civil proceedings West Sussex County Council Licence No. 100018485

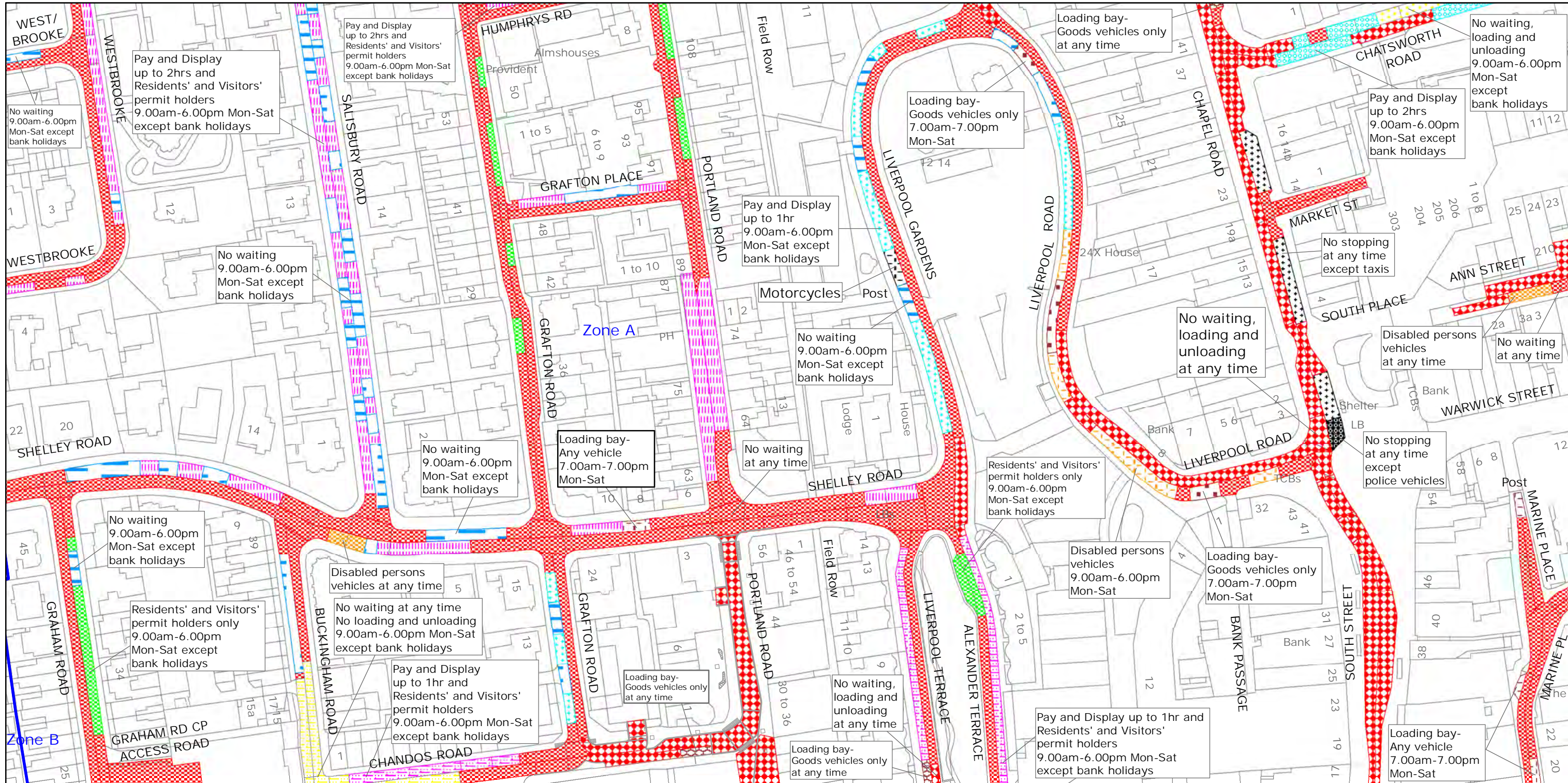
TILE REF NO:
 TQ1402NEN

SHEET ISSUE NO 10_WOR8018
 SHEET ACTIVE FROM - DD.MM.YYYY



SCALE:
 1:1250
 at A3 size

PAGE 1 OF 2: EXISTING RESTRICTIONS ONLY



West Sussex County Council
 Highways & Transport
 The Grange
 Tower Street
 Chichester
 West Sussex
 PO19 1RH

WORTHING BOROUGH: CENTRAL WARD
 WAITING RESTRICTIONS

Reproduced from or based upon 2022 Ordnance Survey mapping with permission of the Controller of HMSO (c) Crown Copyright reserved.
 Unauthorised reproduction infringes Crown copyright and may lead to prosecution or civil proceedings West Sussex County Council Licence No. 100018485

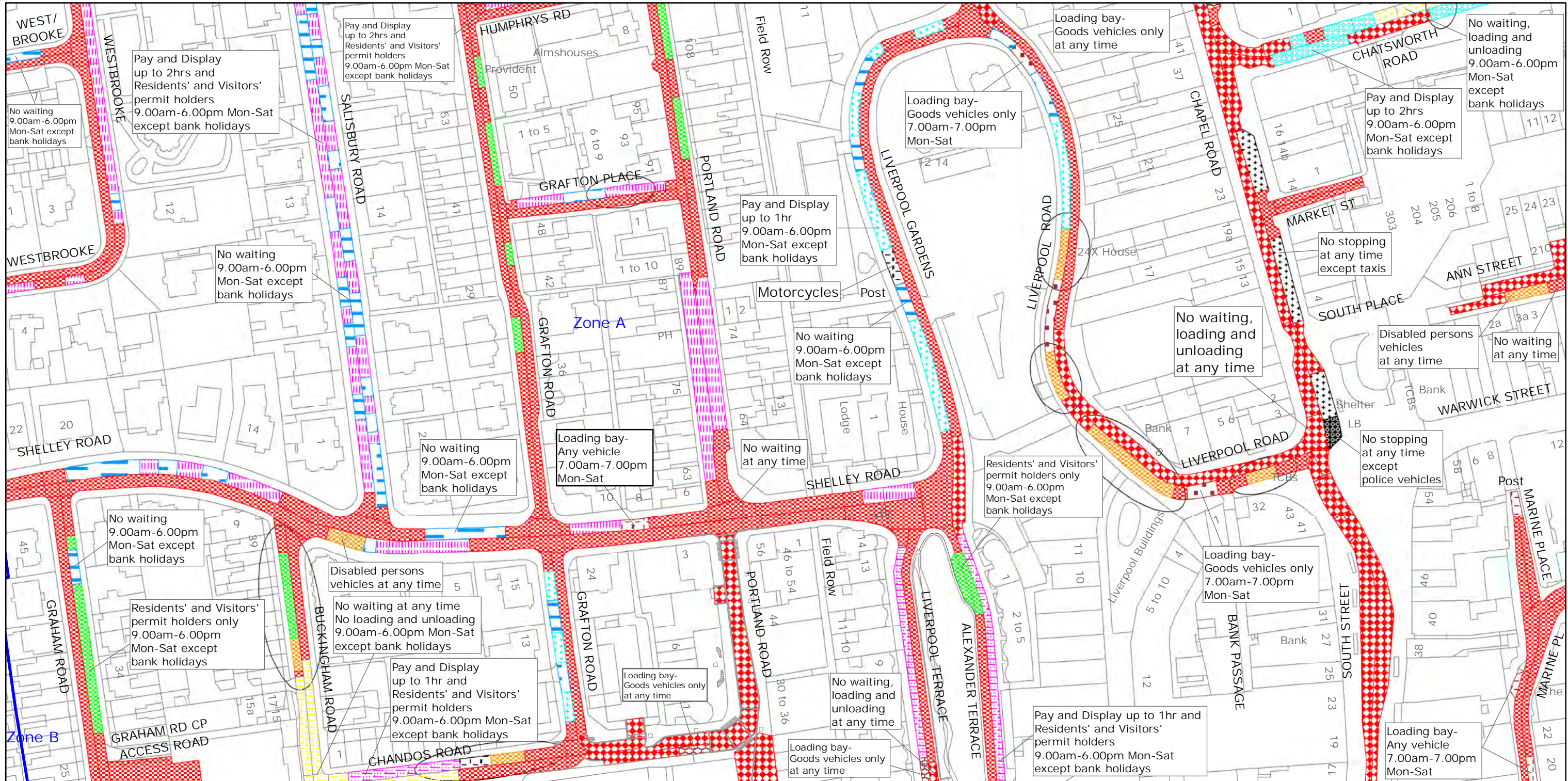
TILE REF NO:
 TQ1402NES

SHEET ISSUE NO 10
 SHEET ACTIVE FROM - 14.03.2022



SCALE:
 1:1250
 at A3 size

PAGE 2 OF 2: PROPOSED CHANGES TO RESTRICTIONS (CIRCLED)



West Sussex County Council
 Highways & Transport
 The Grange
 Tower Street
 Chichester
 West Sussex
 PO19 1RH

WORTHING BOROUGH: CENTRAL WARD
 PROPOSED WAITING RESTRICTIONS (14.06.2022_MMo)

Reproduced from or based upon 2022 Ordnance Survey mapping with permission of the Controller of HMSO (c) Crown Copyright reserved.
 Unauthorised reproduction infringes Crown copyright and may lead to prosecution or civil proceedings West Sussex County Council Licence No. 100018485

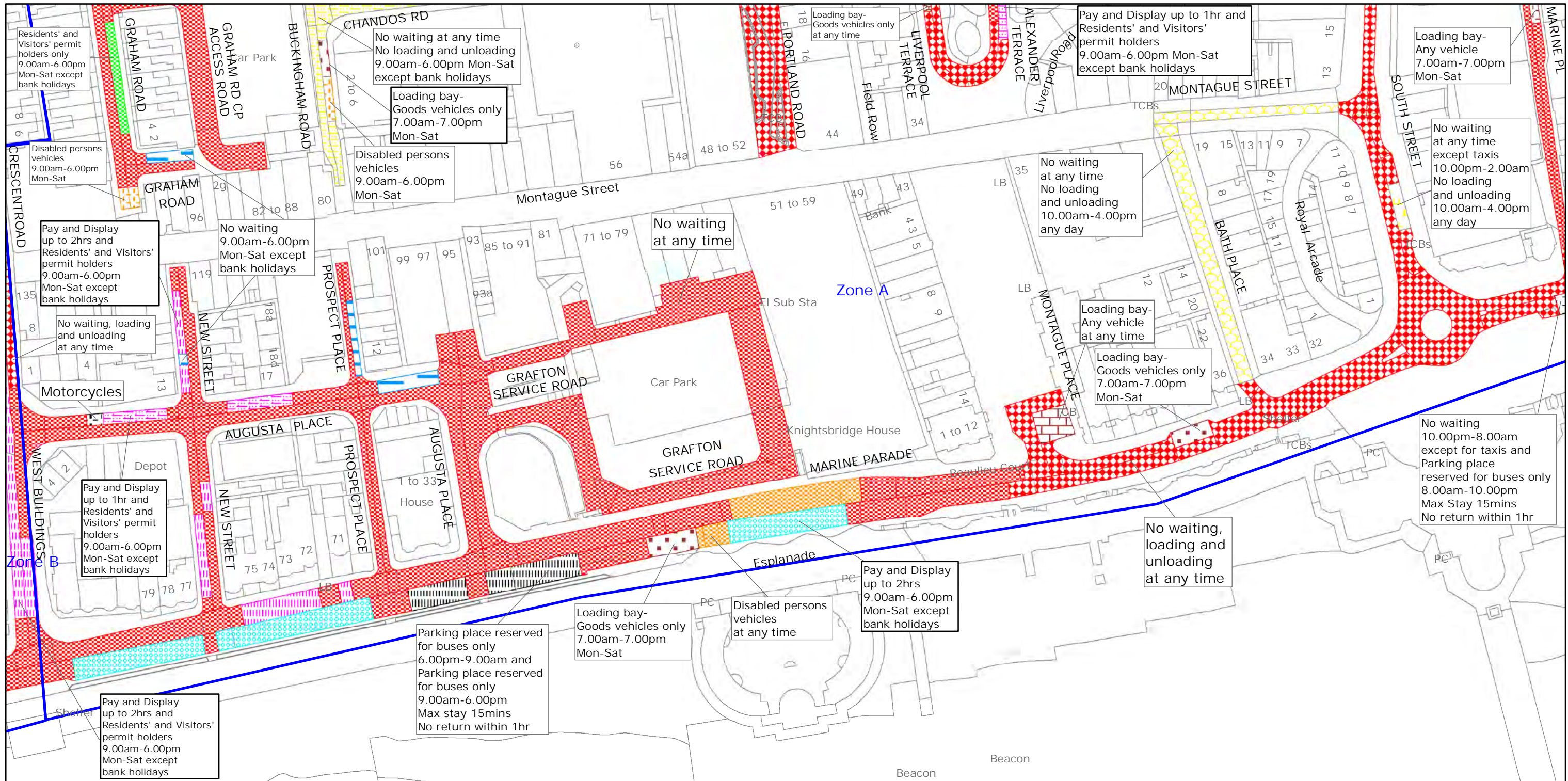
TILE REF NO:
 TQ1402NES

SHEET ISSUE NO 11_WOR8018
 SHEET ACTIVE FROM - DD.MM.YYYY



SCALE:
 1:1250
 at A3 size

PAGE 1 OF 2: EXISTING RESTRICTIONS ONLY



West Sussex County Council
 Highways & Transport
 The Grange
 Tower Street
 Chichester
 West Sussex
 PO19 1RH

WORTHING BOROUGH: CENTRAL WARD
 WAITING RESTRICTIONS

Reproduced from or based upon 2022 Ordnance Survey mapping with permission of the Controller of HMSO (c) Crown Copyright reserved.
 Unauthorised reproduction infringes Crown copyright and may lead to prosecution or civil proceedings West Sussex County Council Licence No. 100018485

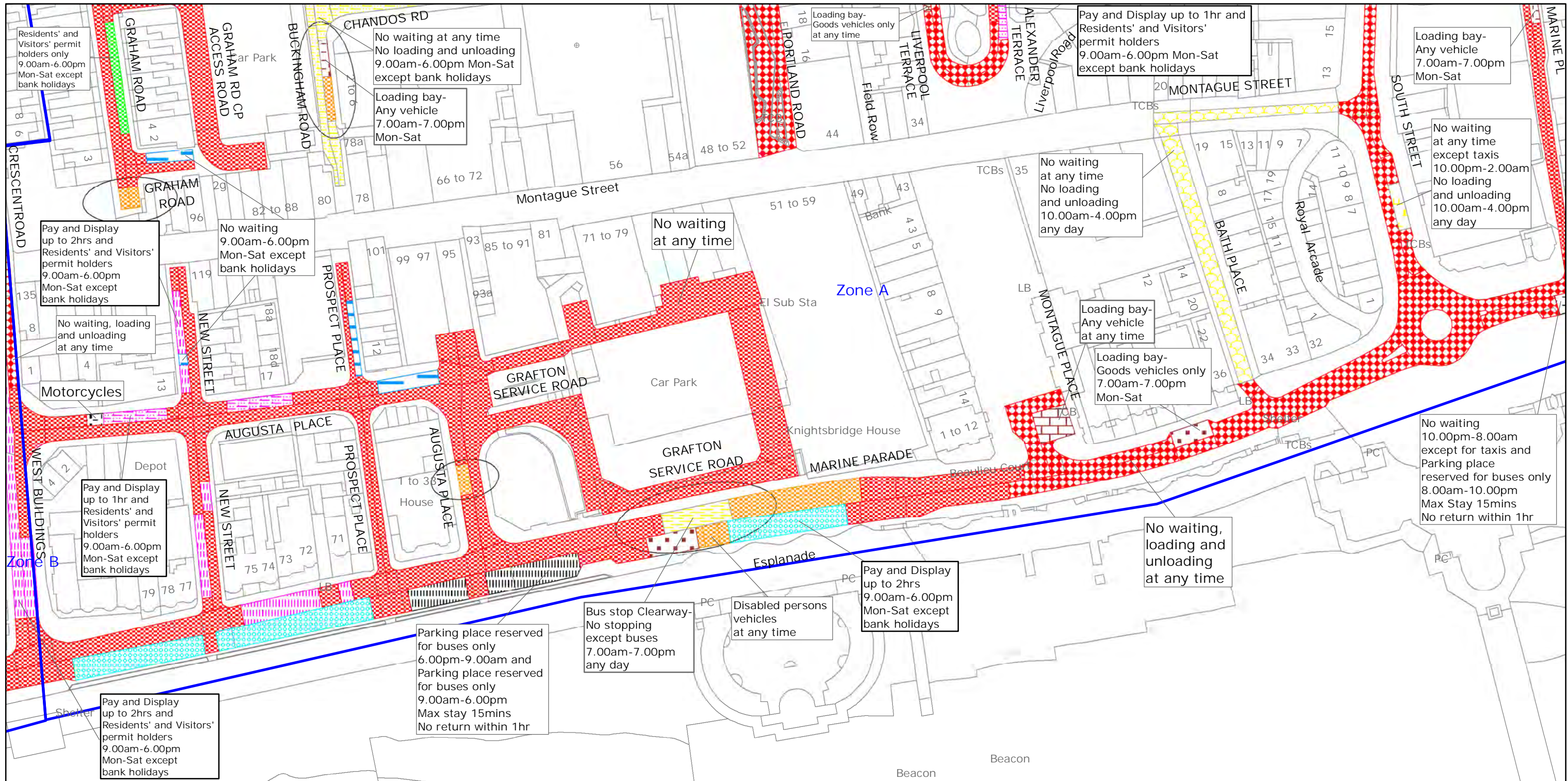
TILE REF NO:
 TQ1402SEN

SHEET ISSUE NO 11
 SHEET ACTIVE FROM - 14.03.2022



SCALE:
 1:1250
 at A3 size

PAGE 2 OF 2: PROPOSED CHANGES TO RESTRICTIONS (CIRCLED)



West Sussex County Council
Highways & Transport
The Grange
Tower Street
Chichester
West Sussex
PO19 1RH

WORTHING BOROUGH: CENTRAL WARD
PROPOSED WAITING RESTRICTIONS (25.05.2022_AC)

Reproduced from or based upon 2022 Ordnance Survey mapping with permission of the Controller of HMSO (c) Crown Copyright reserved.
Unauthorised reproduction infringes Crown copyright and may lead to prosecution or civil proceedings West Sussex County Council Licence No. 100018485

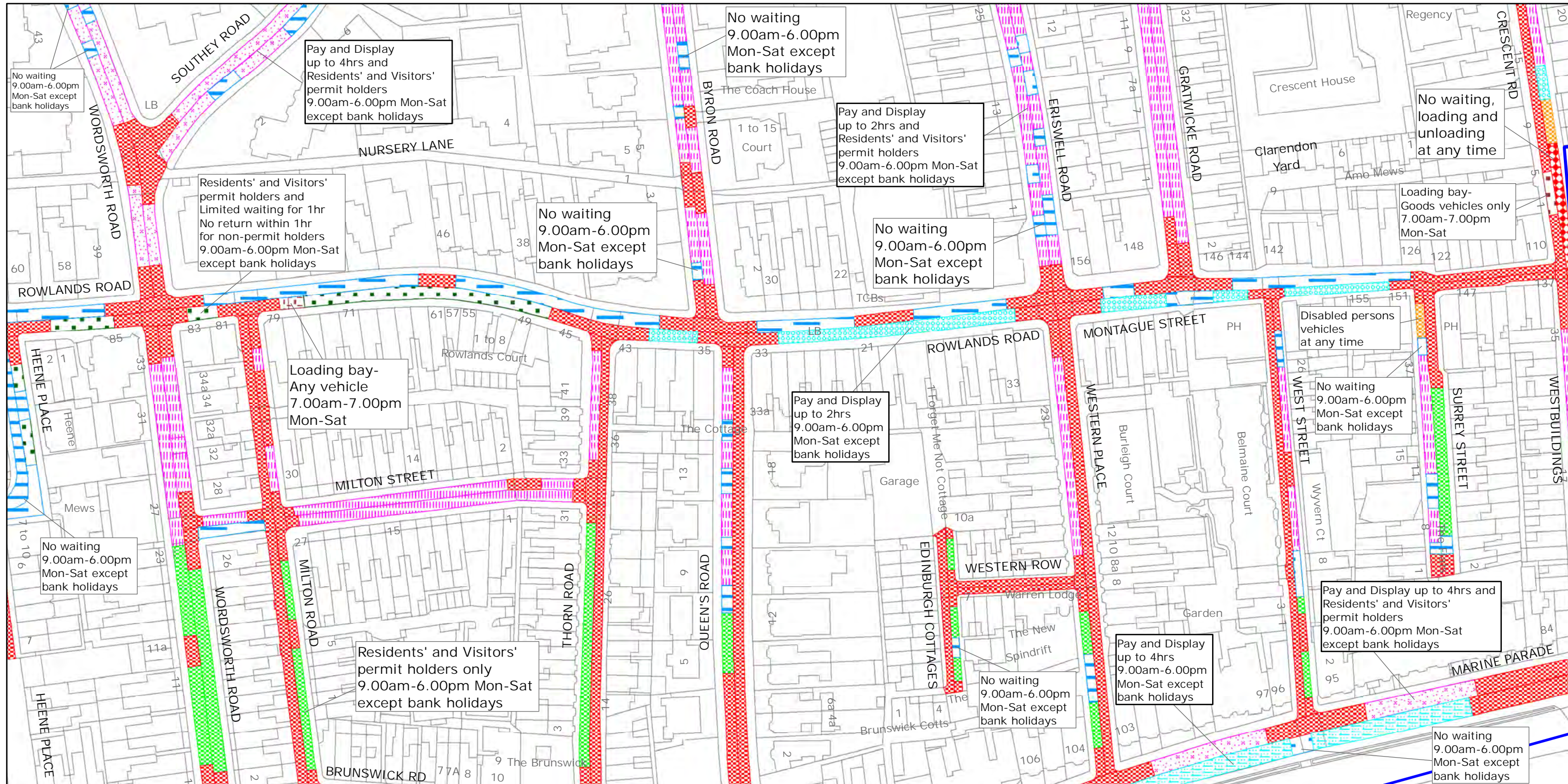
TILE REF NO:
TQ1402SEN

SHEET ISSUE NO 12_WOR8018
SHEET ACTIVE FROM - DD.MM.YYYY



SCALE:
1:1250
at A3 size

PAGE 1 OF 2: EXISTING RESTRICTIONS ONLY



West Sussex County Council
 Highways & Transport
 The Grange
 Tower Street
 Chichester
 West Sussex
 PO19 1RH

WORTHING BOROUGH: CENTRAL AND HEENE WARDS
 WAITING RESTRICTIONS

Reproduced from or based upon 2019 Ordnance Survey mapping with permission of the Controller of HMSO (c) Crown Copyright reserved.
 Unauthorised reproduction infringes Crown copyright and may lead to prosecution or civil proceedings West Sussex County Council Licence No. 100018485

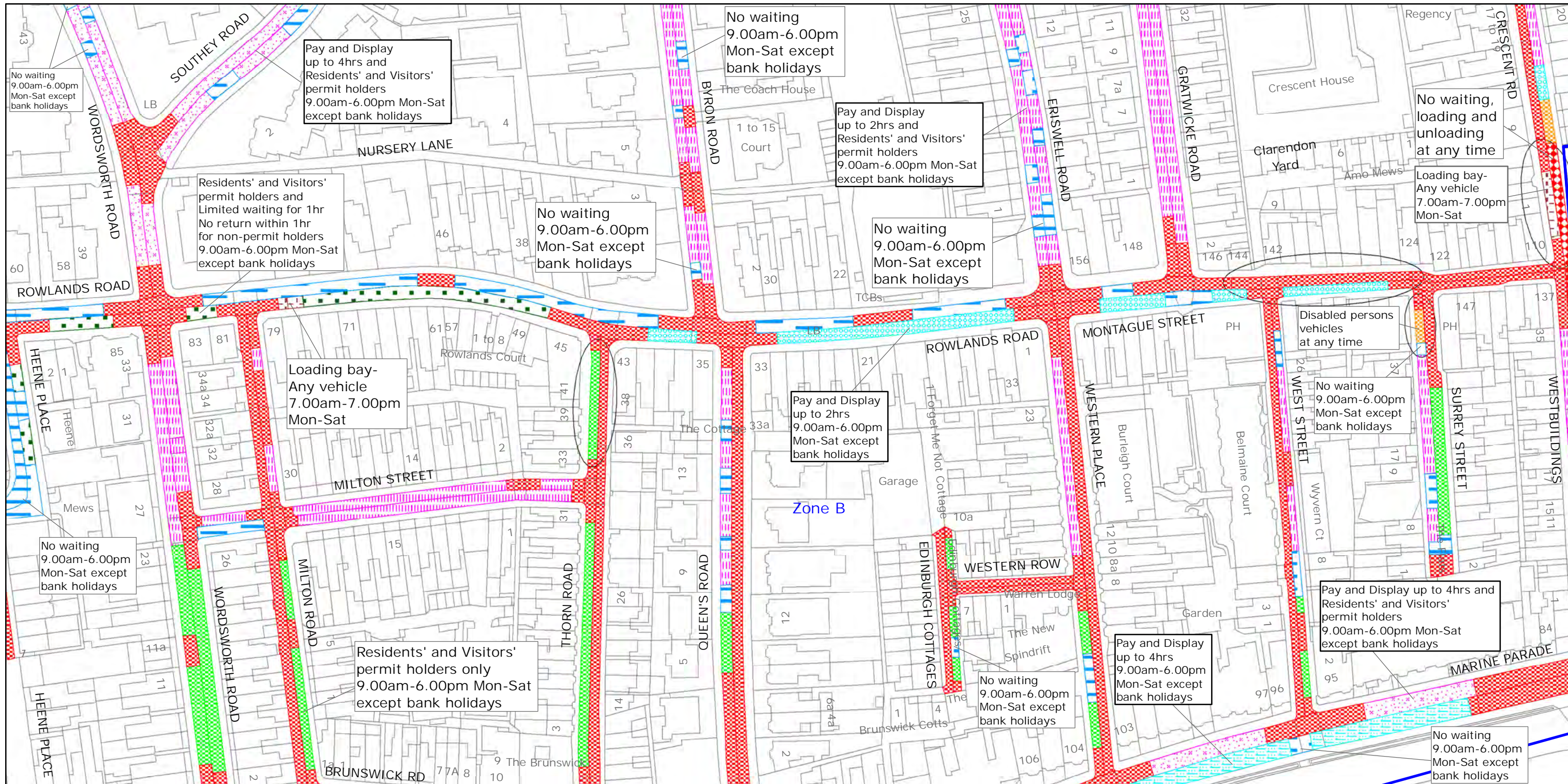
TILE REF NO:
 TQ1402SWN

SHEET ISSUE NO 7
 SHEET ACTIVE FROM - 22/07/2019



SCALE:
 1:1250
 at A3 size

PAGE 2 OF 2: PROPOSED CHANGES TO RESTRICTIONS (CIRCLED)



West Sussex County Council
 Highways & Transport
 The Grange
 Tower Street
 Chichester
 West Sussex
 PO19 1RH

WORTHING BOROUGH: CENTRAL AND HEENE WARDS
 PROPOSED WAITING RESTRICTIONS (22.04.2022)

Reproduced from or based upon 2022 Ordnance Survey mapping with permission of the Controller of HMSO (c) Crown Copyright reserved.
 Unauthorised reproduction infringes Crown copyright and may lead to prosecution or civil proceedings West Sussex County Council Licence No. 100018485

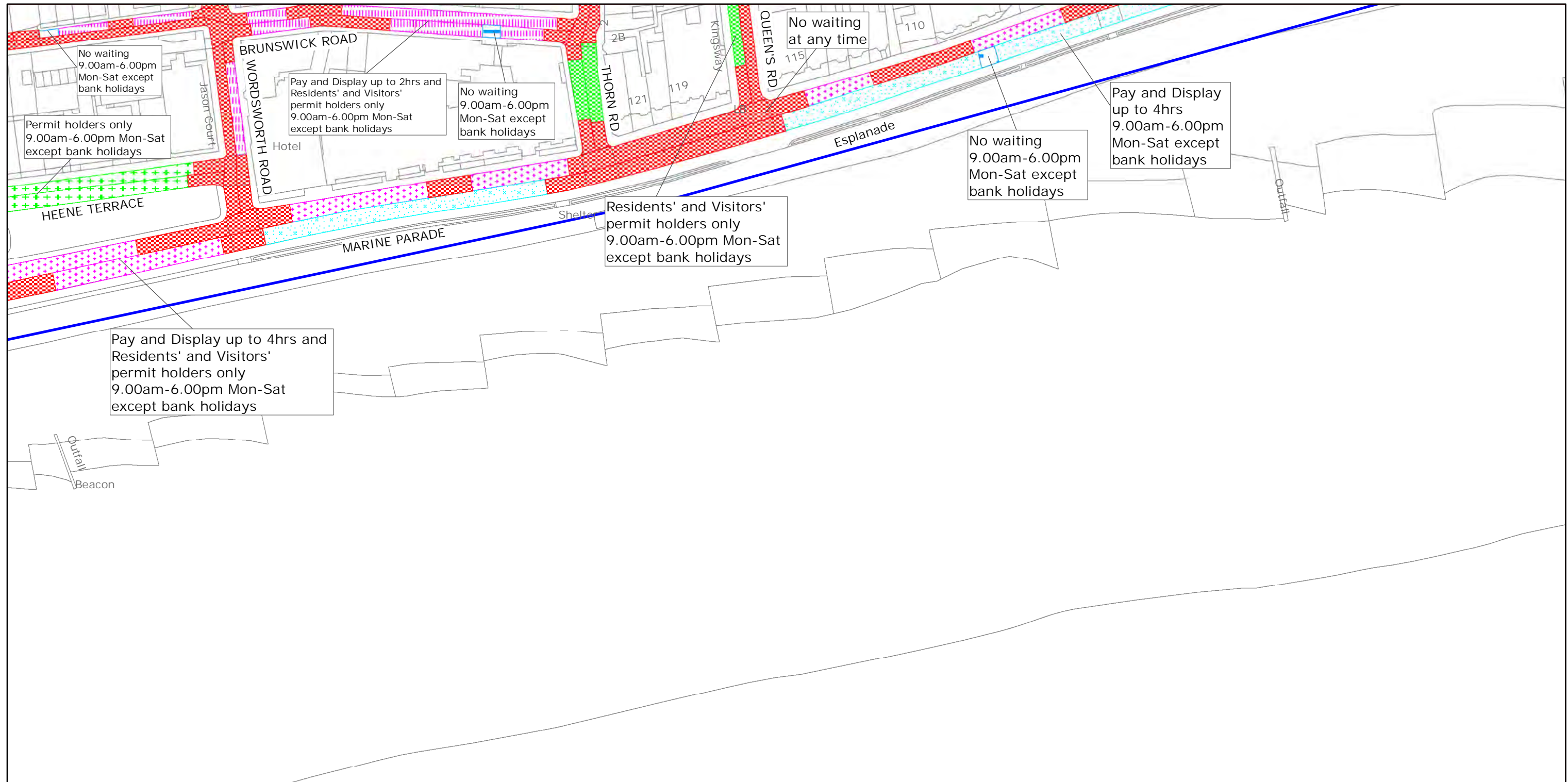
TILE REF NO:
 TQ1402SWN

SHEET ISSUE NO 8_WOR8018
 SHEET ACTIVE FROM - DD.MM.YYYY



SCALE:
 1:1250
 at A3 size

PAGE 1 OF 2: EXISTING RESTRICTIONS ONLY



West Sussex County Council
 Highways & Transport
 The Grange
 Tower Street
 Chichester
 West Sussex
 PO19 1RH

WORTHING BOROUGH: CENTRAL AND HEENE WARDS
 WAITING RESTRICTIONS

TILE REF NO:
 TQ1402SWS

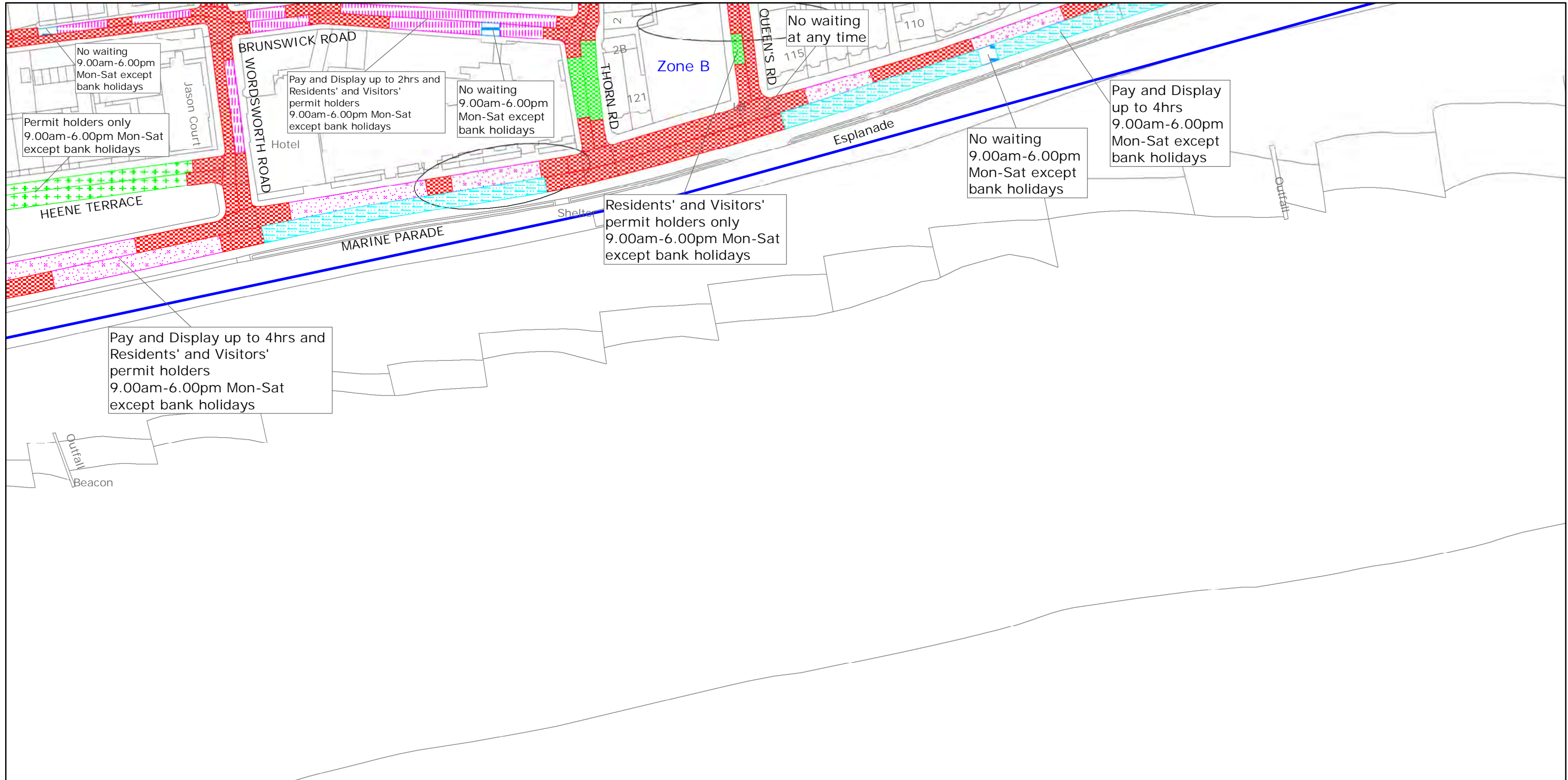
SHEET ISS NO 7
 SHEET ACTIVE FROM - 15/09/2017



SCALE:
 1:1250
 at A3 size

Reproduced from or based upon 2017 Ordnance Survey mapping with permission of the Controller of HMSO (c) Crown Copyright reserved.
 Unauthorised reproduction infringes Crown copyright and may lead to prosecution or civil proceedings West Sussex County Council Licence No. 100018485

PAGE 2 OF 2: PROPOSED CHANGES TO RESTRICTIONS (CIRCLED)



West Sussex County Council
 Highways & Transport
 The Grange
 Tower Street
 Chichester
 West Sussex
 PO19 1RH

WORTHING BOROUGH: CENTRAL AND HEENE WARDS
 PROPOSED WAITING RESTRICTIONS (14.06.2022_MMo)

TILE REF NO:
 TQ1402SWS

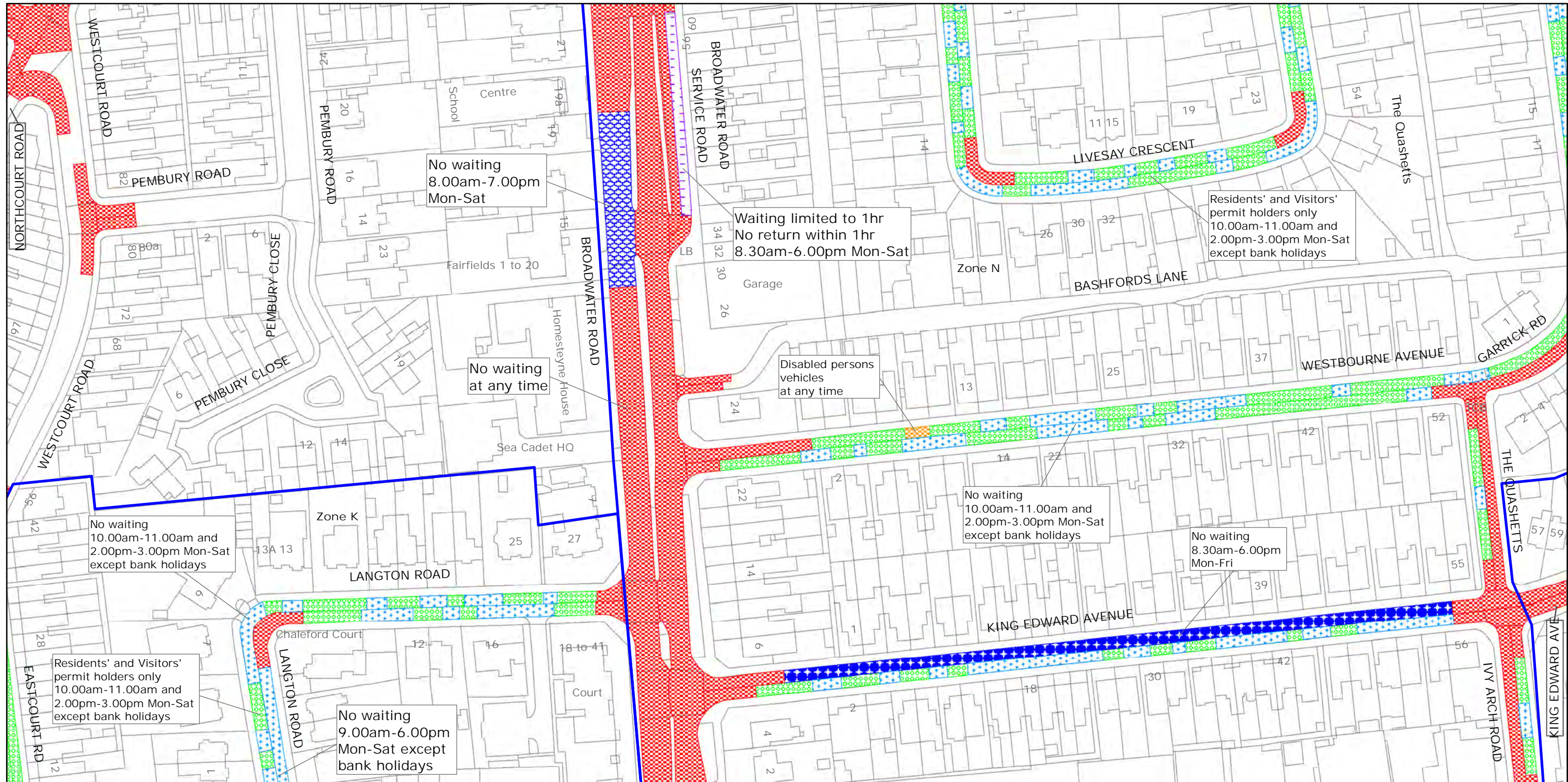
SHEET ISSUE NO 8_WOR8018
 SHEET ACTIVE FROM - DD.MM.YYYY



SCALE:
 1:1250
 at A3 size

Reproduced from or based upon 2022 Ordnance Survey mapping with permission of the Controller of HMSO (c) Crown Copyright reserved.
 Unauthorised reproduction infringes Crown copyright and may lead to prosecution or civil proceedings West Sussex County Council Licence No. 100018485

PAGE 1 OF 2: EXISTING RESTRICTIONS ONLY



West Sussex County Council
 Highways & Transport
 The Grange
 Tower Street
 Chichester
 West Sussex
 PO19 1RH

WORTHING BOROUGH: BROADWATER AND
 GAISFORD WARDS

WAITING RESTRICTIONS

TILE REF NO:
 TQ1403NES

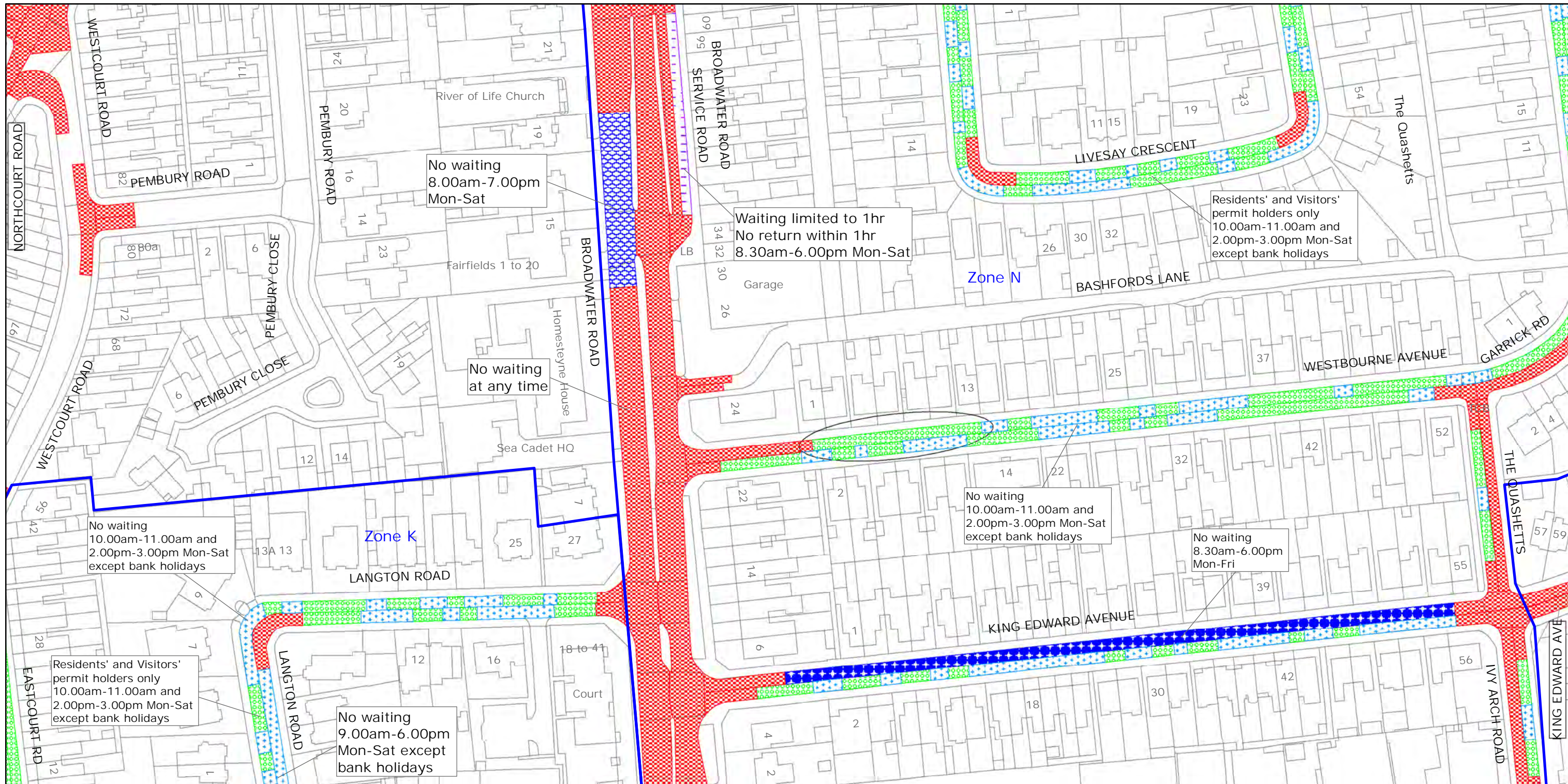
SHEET ISSUE NO 7
 SHEET ACTIVE FROM - 22/07/2019



SCALE:
 1:1250
 at A3 size

Reproduced from or based upon 2019 Ordnance Survey mapping with permission of the Controller of HMSO (c) Crown Copyright reserved.
 Unauthorised reproduction infringes Crown copyright and may lead to prosecution or civil proceedings West Sussex County Council Licence No. 100018485

PAGE 2 OF 2: PROPOSED CHANGES TO RESTRICTIONS (CIRCLED)



West Sussex County Council
 Highways & Transport
 The Grange
 Tower Street
 Chichester
 West Sussex
 PO19 1RH

WORTHING BOROUGH: BROADWATER AND
 GAISFORD WARDS

PROPOSED WAITING RESTRICTIONS (22.04.2022)

Reproduced from or based upon 2022 Ordnance Survey mapping with permission of the Controller of HMSO (c) Crown Copyright reserved.
 Unauthorised reproduction infringes Crown copyright and may lead to prosecution or civil proceedings West Sussex County Council Licence No. 100018485

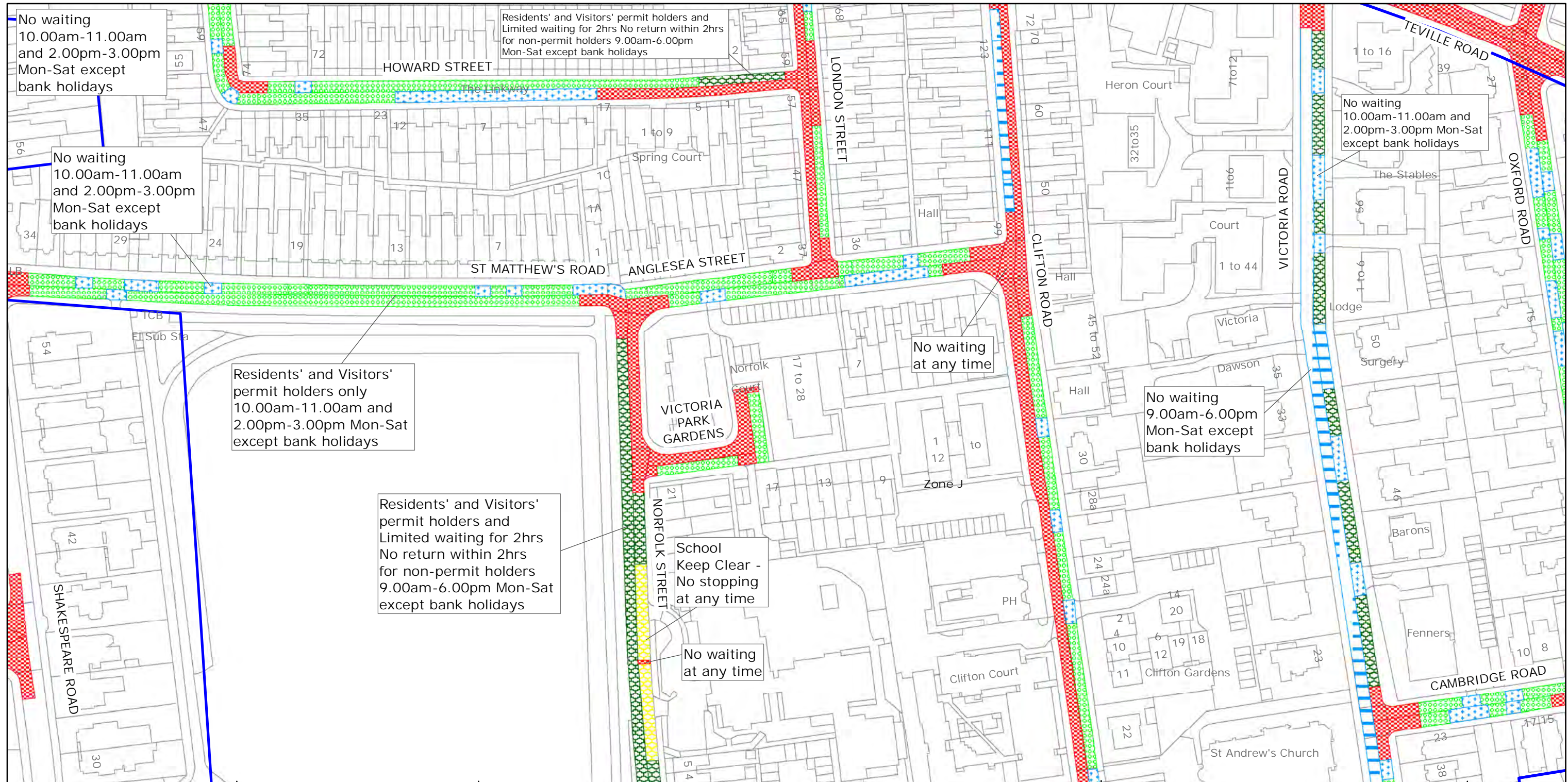
TILE REF NO:
 TQ1403NES

SHEET ISSUE NO 8_WOR8018
 SHEET ACTIVE FROM - DD.MM.YYYY



SCALE:
 1:1250
 at A3 size

PAGE 1 OF 2: EXISTING RESTRICTIONS ONLY



West Sussex County Council
 Highways & Transport
 The Grange
 Tower Street
 Chichester
 West Sussex
 PO19 1RH

WORTHING BOROUGH: CENTRAL AND HEENE WARDS
 WAITING RESTRICTIONS

Reproduced from or based upon 2017 Ordnance Survey mapping with permission of the Controller of HMSO (c) Crown Copyright reserved.
 Unauthorised reproduction infringes Crown copyright and may lead to prosecution or civil proceedings West Sussex County Council Licence No. 100018485

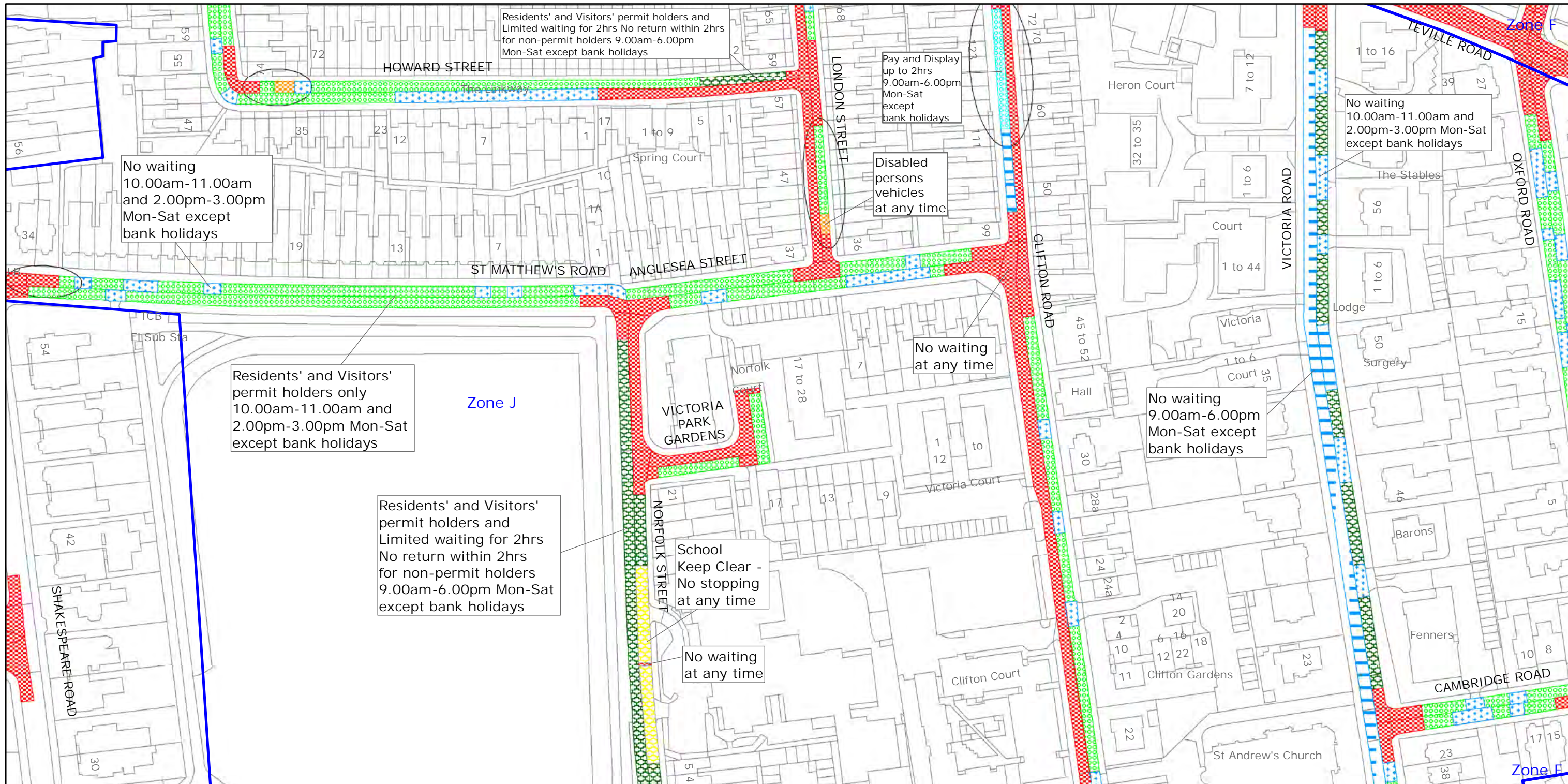
TILE REF NO:
 TQ1403SWS

SHEET ISSUE NO 4
 SHEET ACTIVE FROM - 13/03/2017



SCALE:
 1:1250
 at A3 size

PAGE 2 OF 2: PROPOSED CHANGES TO RESTRICTIONS (CIRCLED)



West Sussex County Council
Highways & Transport
The Grange
Tower Street
Chichester
West Sussex
PO19 1RH

WORTHING BOROUGH: CENTRAL AND HEENE WARDS
PROPOSED WAITING RESTRICTIONS (22.04.2022)

Reproduced from or based upon 2022 Ordnance Survey mapping with permission of the Controller of HMSO (c) Crown Copyright reserved.
Unauthorised reproduction infringes Crown copyright and may lead to prosecution or civil proceedings West Sussex County Council Licence No. 100018485

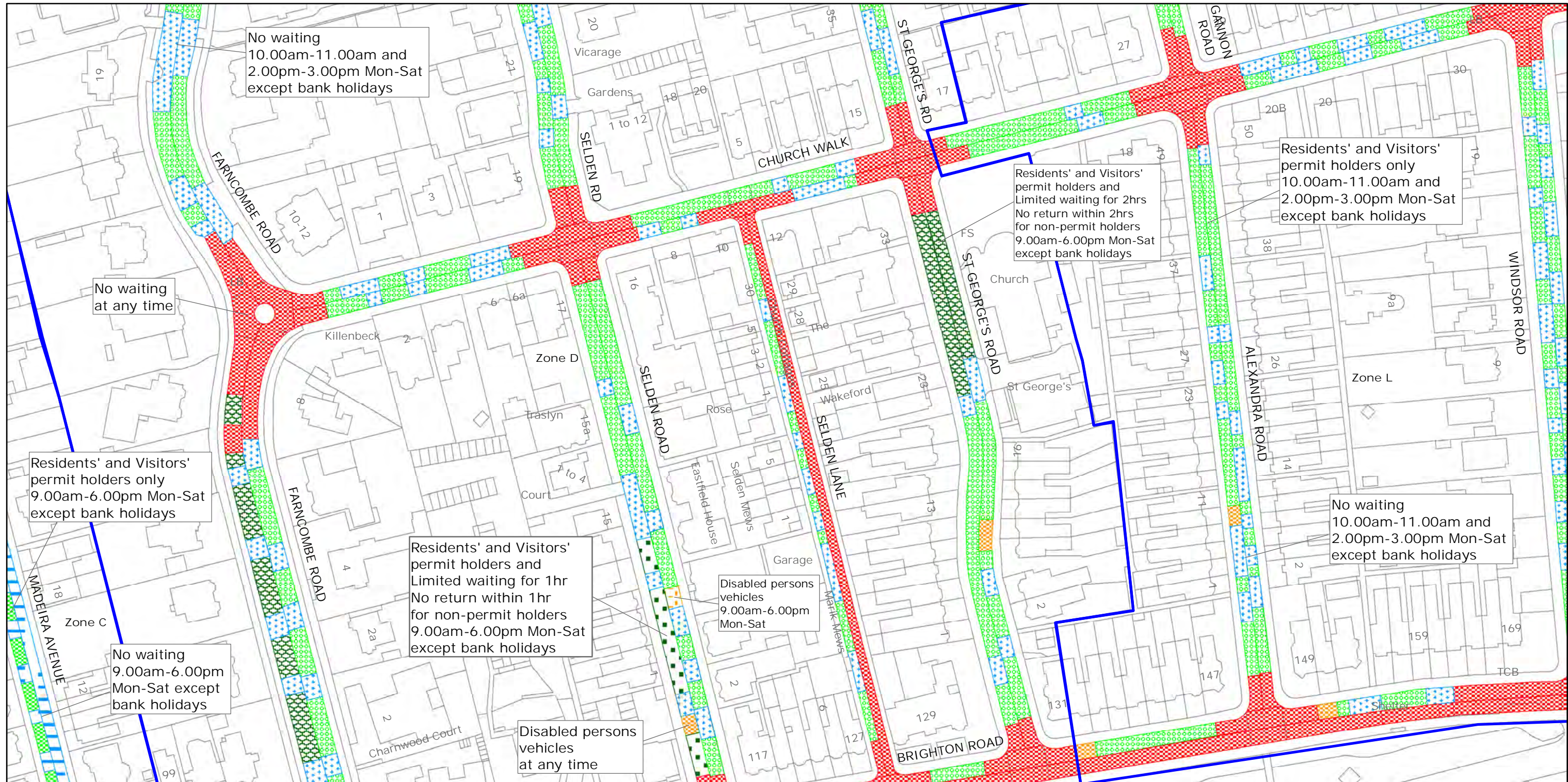
TILE REF NO:
TQ1403SWS

SHEET ISSUE NO 5_WOR8018
SHEET ACTIVE FROM - DD.MM.YYYY



SCALE:
1:1250
at A3 size

PAGE 1 OF 2: EXISTING RESTRICTIONS ONLY



West Sussex County Council
 Highways & Transport
 The Grange
 Tower Street
 Chichester
 West Sussex
 PO19 1RH

WORTHING BOROUGH: SELDEN WARD
 WAITING RESTRICTIONS

Reproduced from or based upon 2019 Ordnance Survey mapping with permission of the Controller of HMSO (c) Crown Copyright reserved.
 Unauthorised reproduction infringes Crown copyright and may lead to prosecution or civil proceedings West Sussex County Council Licence No. 100018485

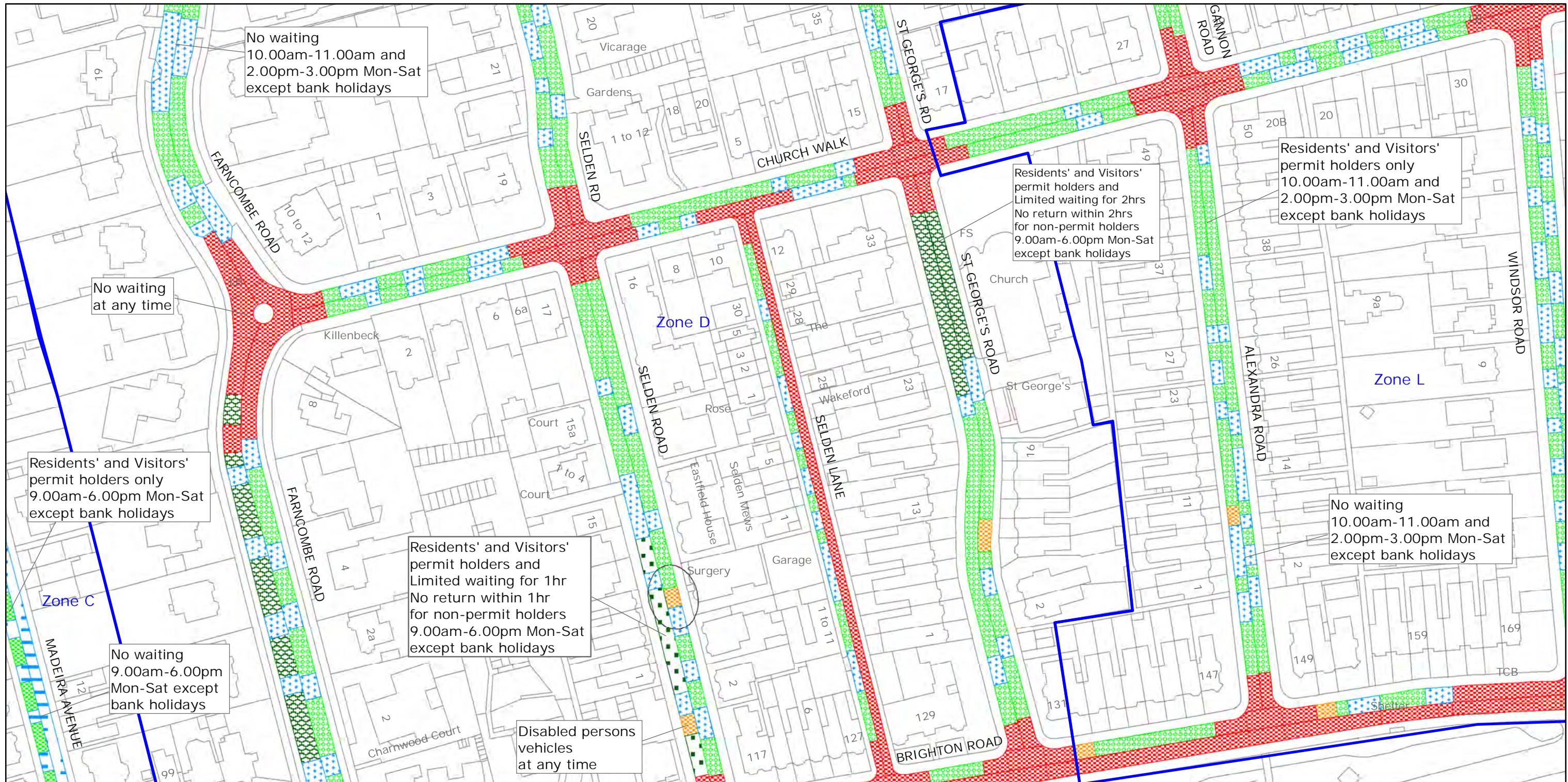
TILE REF NO:
 TQ1502NEN

SHEET ISSUE NO 7
 SHEET ACTIVE FROM - 22/07/2019



SCALE:
 1:1250
 at A3 size

PAGE 2 OF 2: PROPOSED CHANGES TO RESTRICTIONS (CIRCLED)



West Sussex County Council
 Highways & Transport
 The Grange
 Tower Street
 Chichester
 West Sussex
 PO19 1RH

WORTHING BOROUGH: SELDEN WARD
 PROPOSED WAITING RESTRICTIONS (22.04.2022)

Reproduced from or based upon 2022 Ordnance Survey mapping with permission of the Controller of HMSO (c) Crown Copyright reserved.
 Unauthorised reproduction infringes Crown copyright and may lead to prosecution or civil proceedings West Sussex County Council Licence No. 100018485

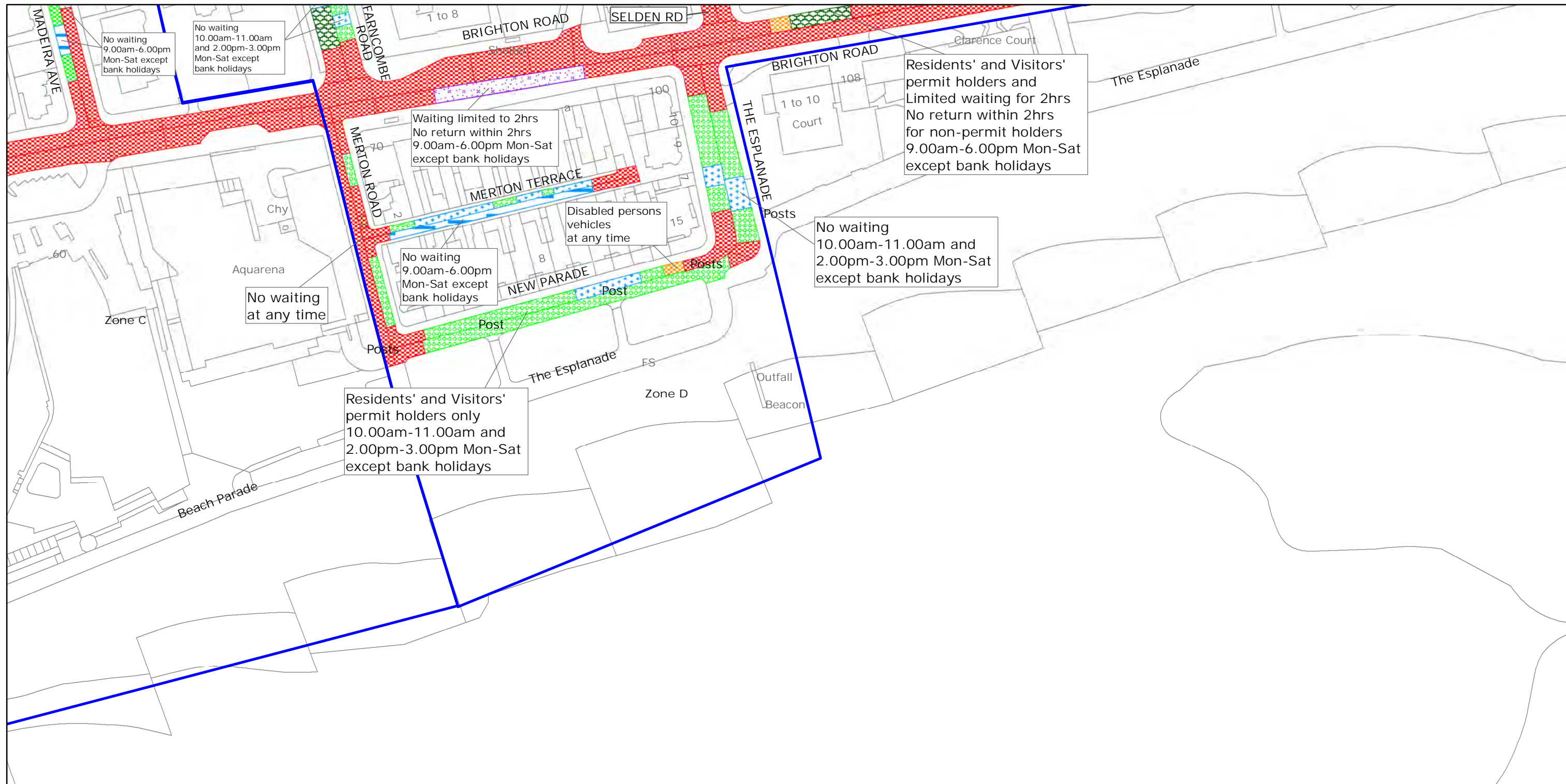
TILE REF NO:
 TQ1502NEN

SHEET ISSUE NO 8_WOR8018
 SHEET ACTIVE FROM - DD.MM.YYYY



SCALE:
 1:1250
 at A3 size

PAGE 1 OF 2: EXISTING RESTRICTIONS ONLY



West Sussex County Council
 Highways & Transport
 The Grange
 Tower Street
 Chichester
 West Sussex
 PO19 1RH

WORTHING BOROUGH: CENTRAL AND SELDEN WARDS
 WAITING RESTRICTIONS

TILE REF NO:
 TQ1502NES

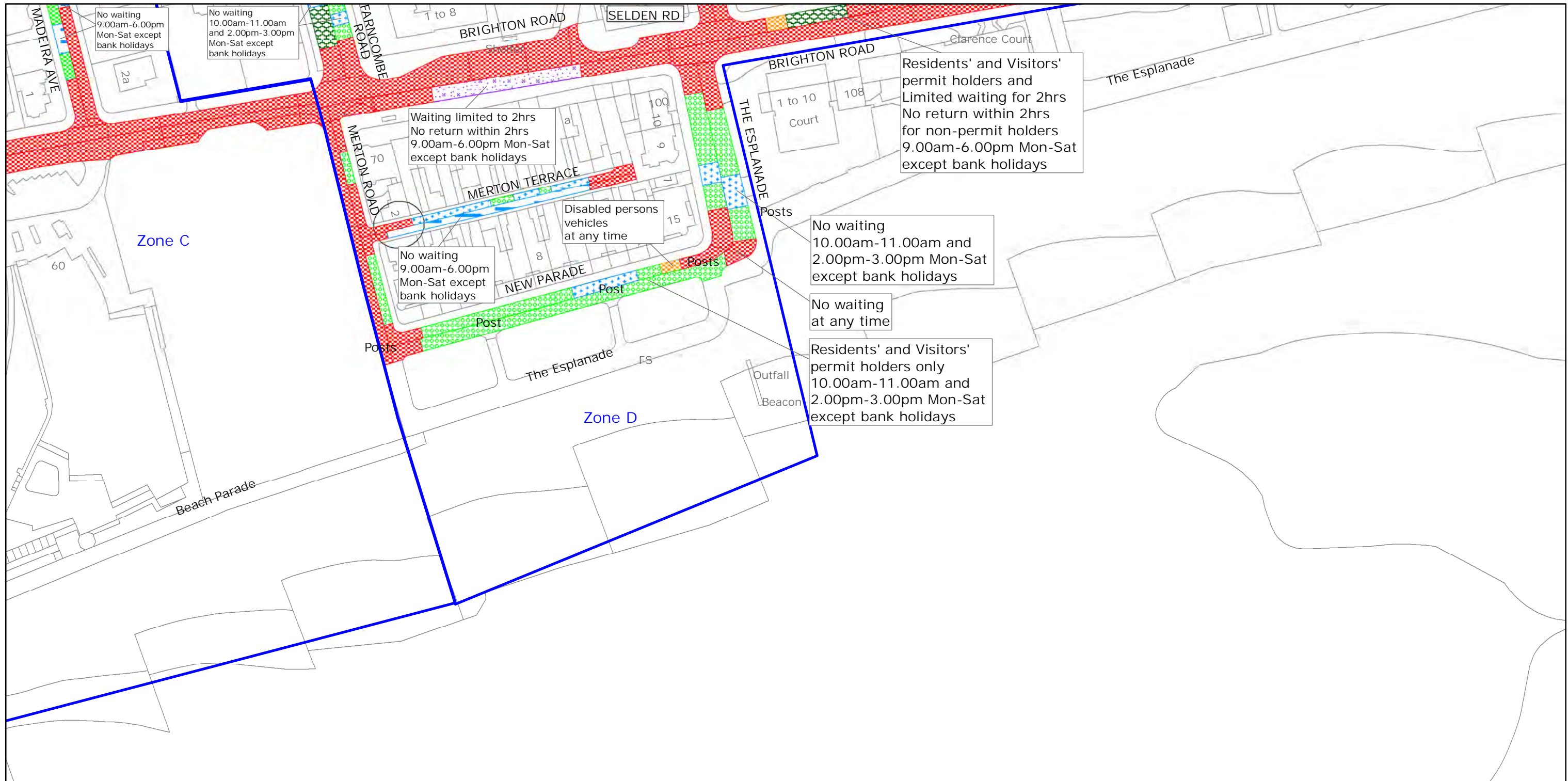
SHEET ISSUE NO 6
 SHEET ACTIVE FROM - 22/07/2019



SCALE:
 1:1250
 at A3 size

Reproduced from or based upon 2019 Ordnance Survey mapping with permission of the Controller of HMSO (c) Crown Copyright reserved.
 Unauthorised reproduction infringes Crown copyright and may lead to prosecution or civil proceedings West Sussex County Council Licence No. 100018485

PAGE 2 OF 2: PROPOSED CHANGES TO RESTRICTIONS (CIRCLED)



West Sussex County Council
Highways & Transport
The Grange
Tower Street
Chichester
West Sussex
PO19 1RH

WORTHING BOROUGH: CENTRAL AND SELDEN WARDS
PROPOSED WAITING RESTRICTIONS (22.04.2022)

TILE REF NO:
TQ1502NES

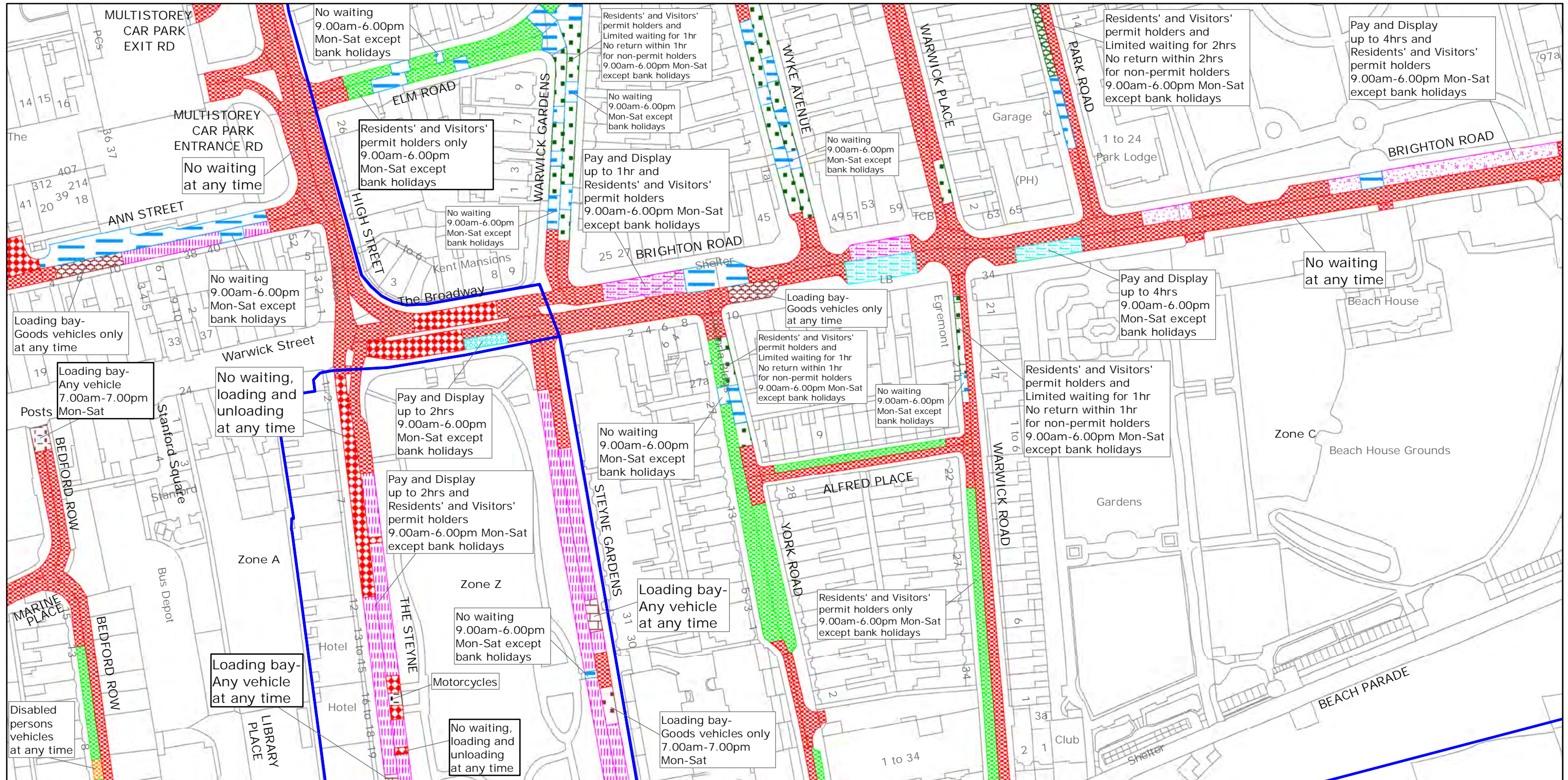
SHEET ISSUE NO 7_WOR8018
SHEET ACTIVE FROM - DD.MM.YYYY



SCALE:
1:1250
at A3 size

Reproduced from or based upon 2022 Ordnance Survey mapping with permission of the Controller of HMSO (c) Crown Copyright reserved.
Unauthorised reproduction infringes Crown copyright and may lead to prosecution or civil proceedings West Sussex County Council Licence No. 100018485

PAGE 1 OF 2: EXISTING RESTRICTIONS ONLY



West Sussex County Council
 Highways & Transport
 The Grange
 Tower Street
 Chichester
 West Sussex
 PO19 1RH

WORTHING BOROUGH: CENTRAL WARD
 WAITING RESTRICTIONS

Reproduced from or based upon 2019 Ordnance Survey mapping with permission of the Controller of HMSO (c) Crown Copyright reserved.
 Unauthorised reproduction infringes Crown copyright and may lead to prosecution or civil proceedings West Sussex County Council Licence No. 100018485

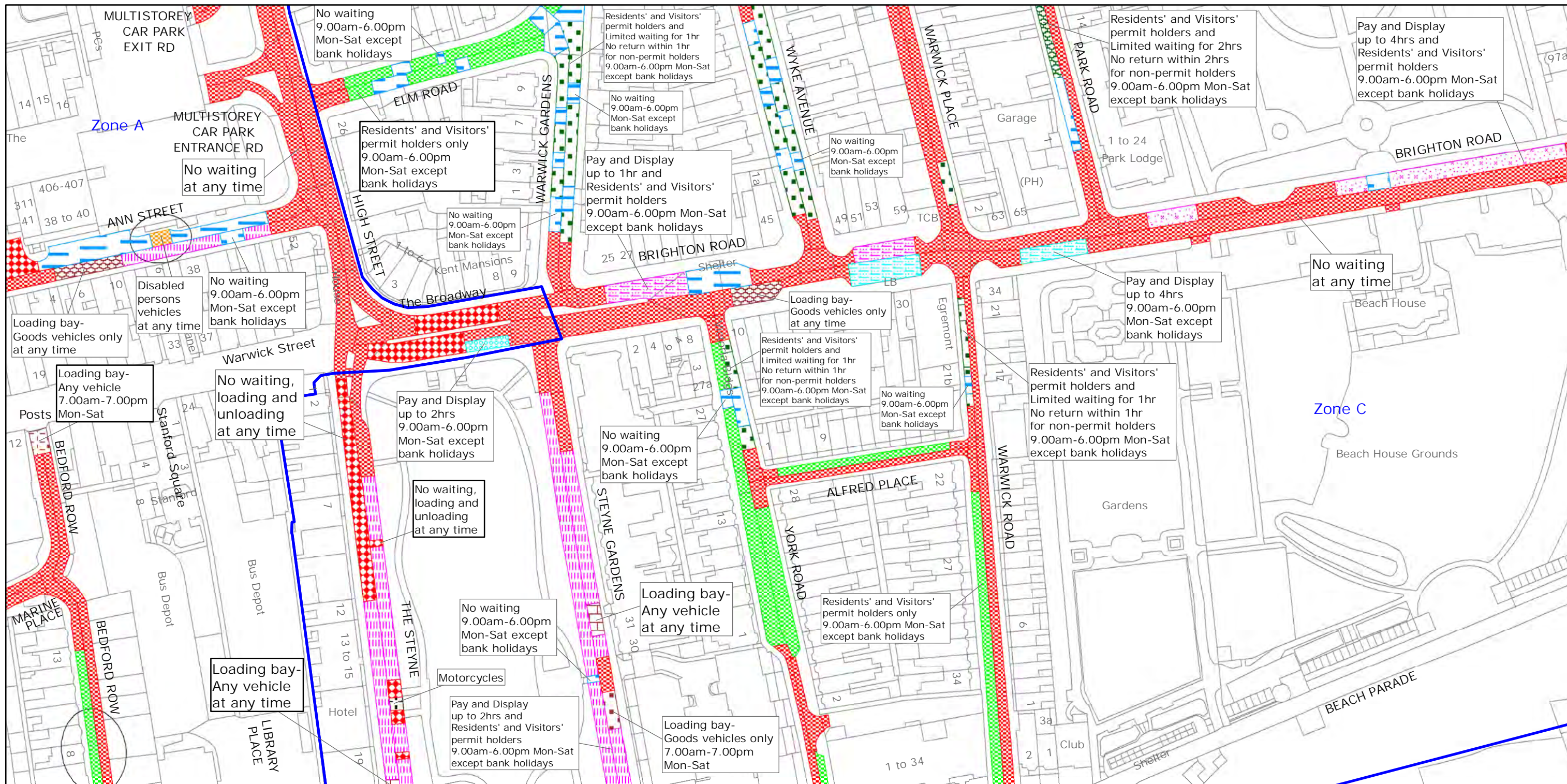
TILE REF NO:
 TQ1502NWS

SHEET ISSUE NO 11
 SHEET ACTIVE FROM - 22/07/2019



SCALE:
 1:1250
 at A3 size

PAGE 2 OF 2: PROPOSED CHANGES TO RESTRICTIONS (CIRCLED)



West Sussex County Council
Highways & Transport
The Grange
Tower Street
Chichester
West Sussex
PO19 1RH

WORTHING BOROUGH: CENTRAL WARD
PROPOSED WAITING RESTRICTIONS (10.05.2022_AC)

Reproduced from or based upon 2022 Ordnance Survey mapping with permission of the Controller of HMSO (c) Crown Copyright reserved.
Unauthorised reproduction infringes Crown copyright and may lead to prosecution or civil proceedings West Sussex County Council Licence No. 100018485

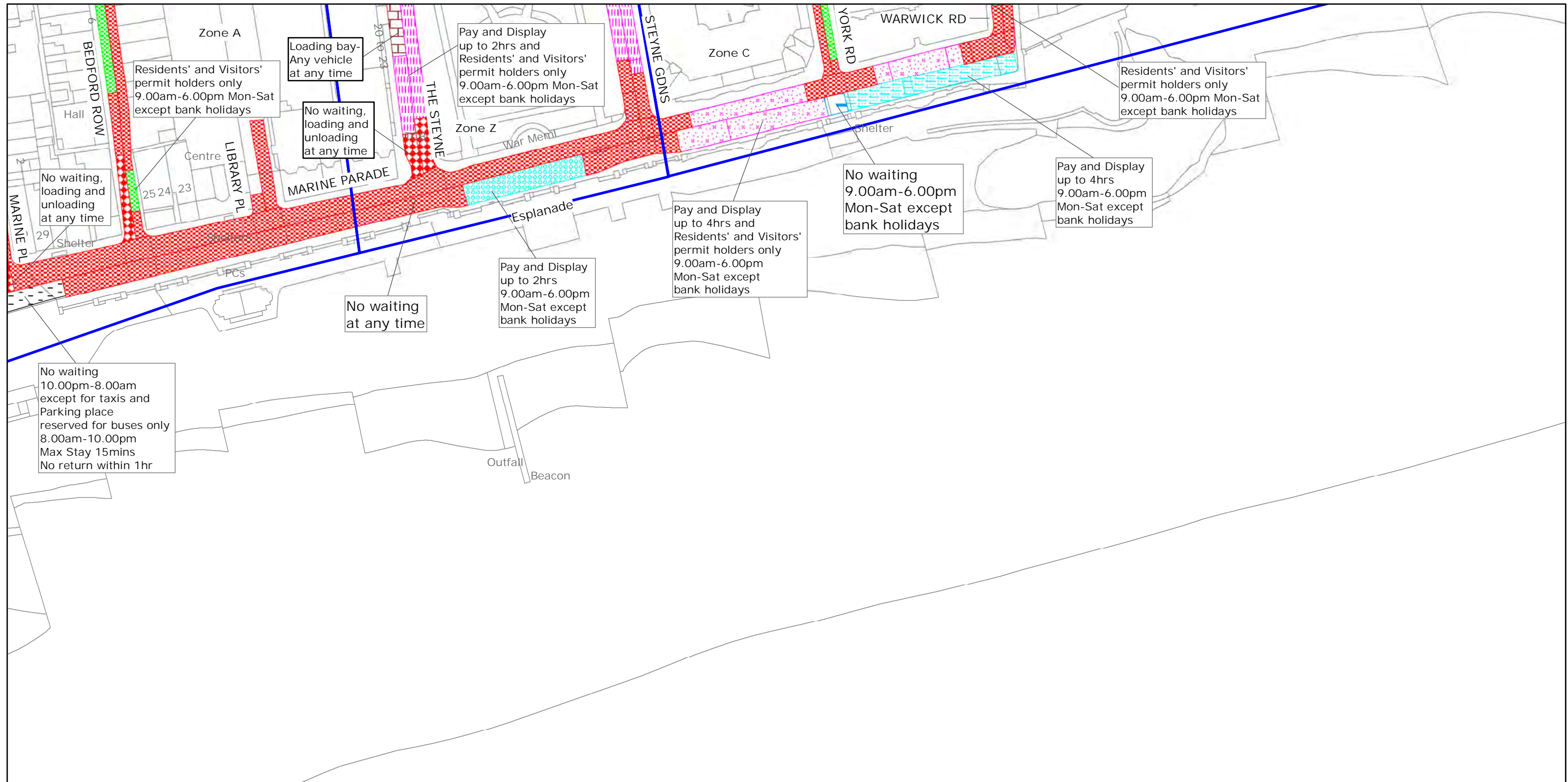
TILE REF NO:
TQ1502NWS

SHEET ISSUE NO 12_WOR8018
SHEET ACTIVE FROM - DD.MM.YYYY



SCALE:
1:1250
at A3 size

PAGE 1 OF 2: EXISTING RESTRICTIONS ONLY



West Sussex County Council
 Highways & Transport
 The Grange
 Tower Street
 Chichester
 West Sussex
 PO19 1RH

WORTHING BOROUGH: CENTRAL WARD
 WAITING RESTRICTIONS

TILE REF NO:
 TQ1502SWN

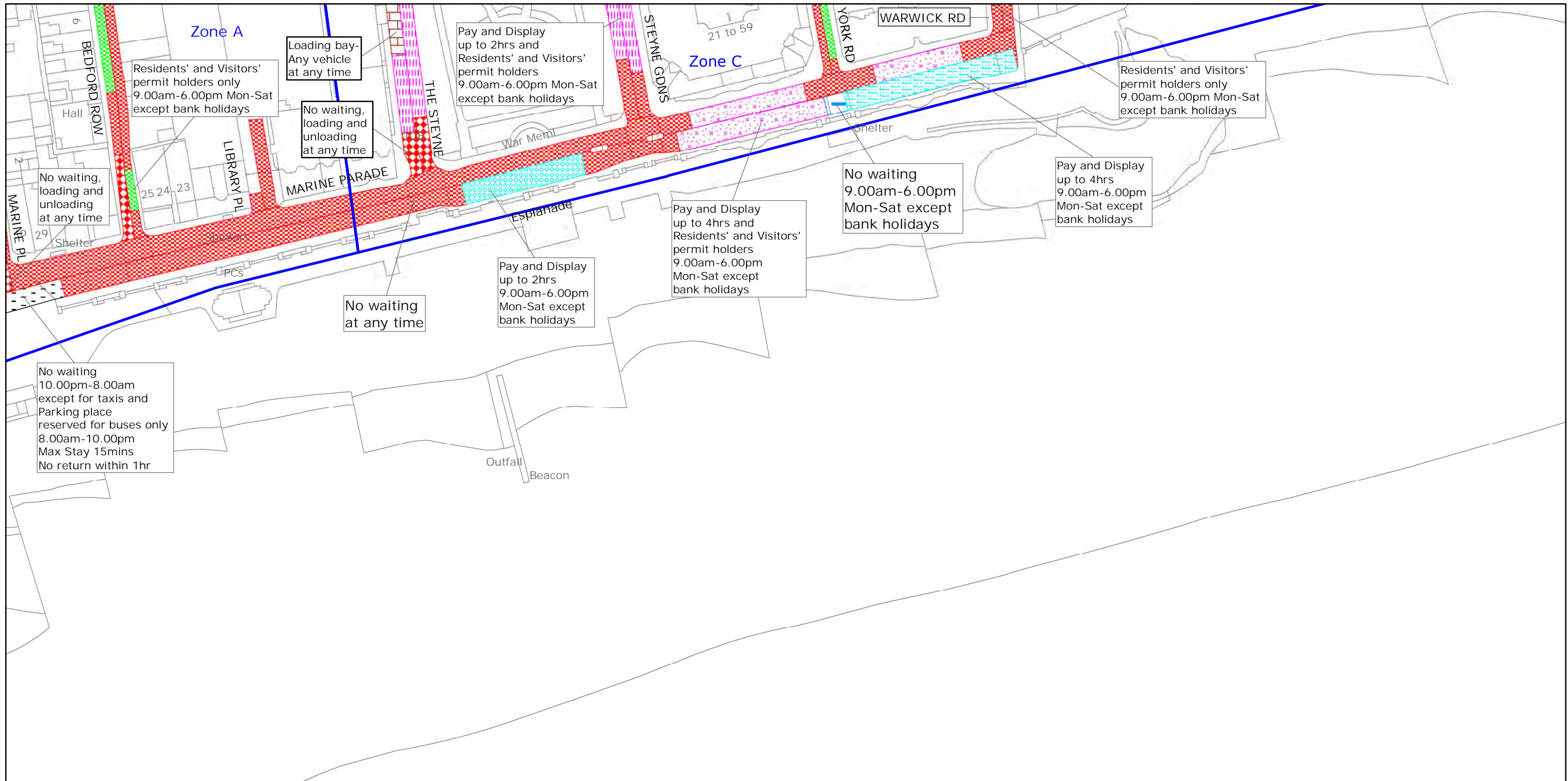
SHEET ISS NO 7
 SHEET ACTIVE FROM - 15/09/2017



SCALE:
 1:1250
 at A3 size

Reproduced from or based upon 2017 Ordnance Survey mapping with permission of the Controller of HMSO (c) Crown Copyright reserved. Unauthorised reproduction infringes Crown copyright and may lead to prosecution or civil proceedings West Sussex County Council Licence No. 100018485

PAGE 2 OF 2: PROPOSED CHANGES TO RESTRICTIONS (CIRCLED)



West Sussex County Council
Highways & Transport
The Grange
Tower Street
Chichester
West Sussex
PO19 1RH

WORTHING BOROUGH: CENTRAL WARD
PROPOSED WAITING RESTRICTIONS (10.05.2022_AC)

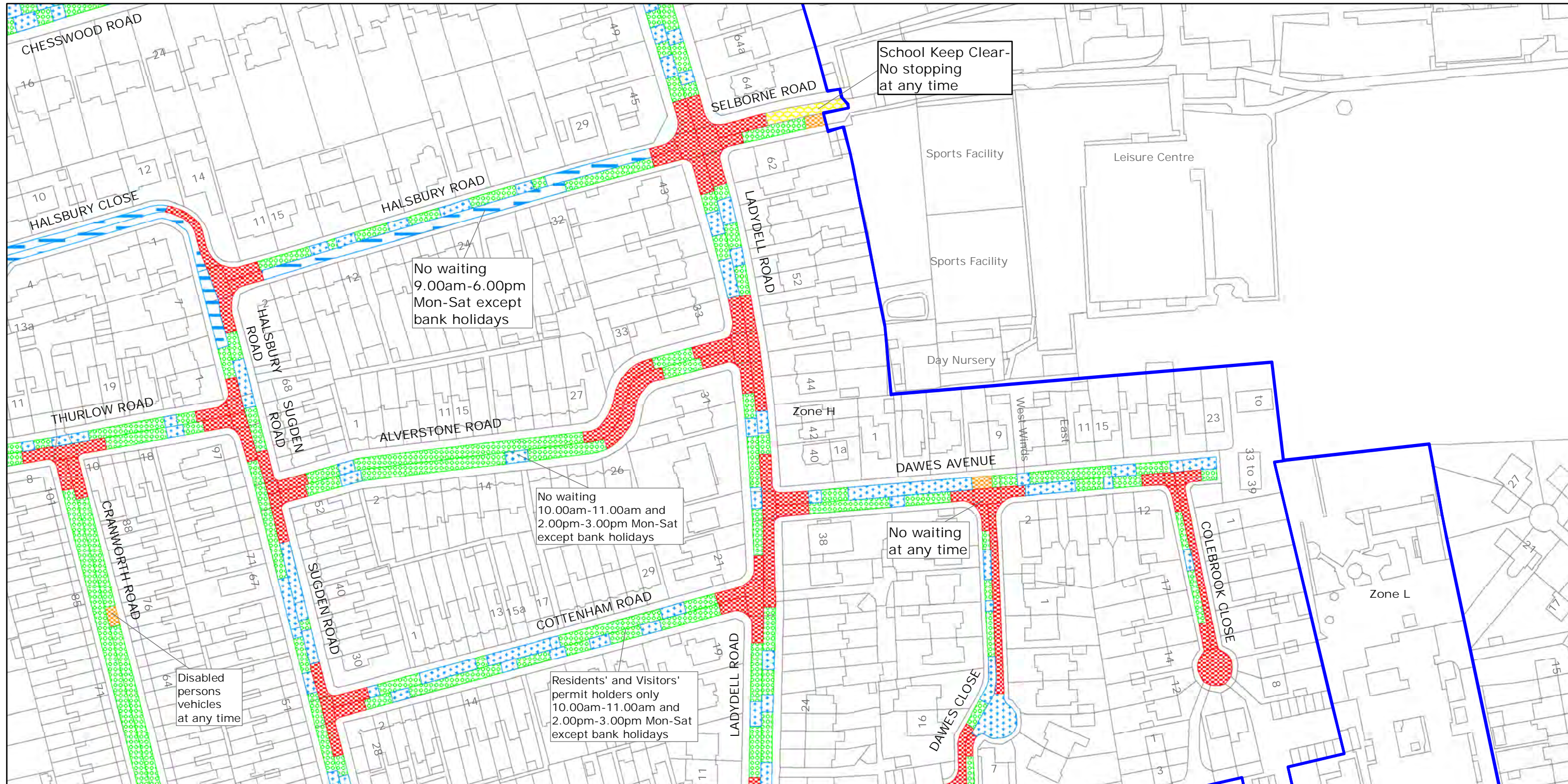
TILE REF NO:
TQ1502SWN

SHEET ISSUE NO 8_WOR8018
SHEET ACTIVE FROM - DD.MM.YYYY



SCALE:
1:1250
at A3 size

PAGE 1 OF 2: EXISTING RESTRICTIONS ONLY



West Sussex County Council
 Highways & Transport
 The Grange
 Tower Street
 Chichester
 West Sussex
 PO19 1RH

WORTHING BOROUGH: SELDEN WARD
 WAITING RESTRICTIONS

Reproduced from or based upon 2019 Ordnance Survey mapping with permission of the Controller of HMSO (c) Crown Copyright reserved.
 Unauthorised reproduction infringes Crown copyright and may lead to prosecution or civil proceedings West Sussex County Council Licence No. 100018485

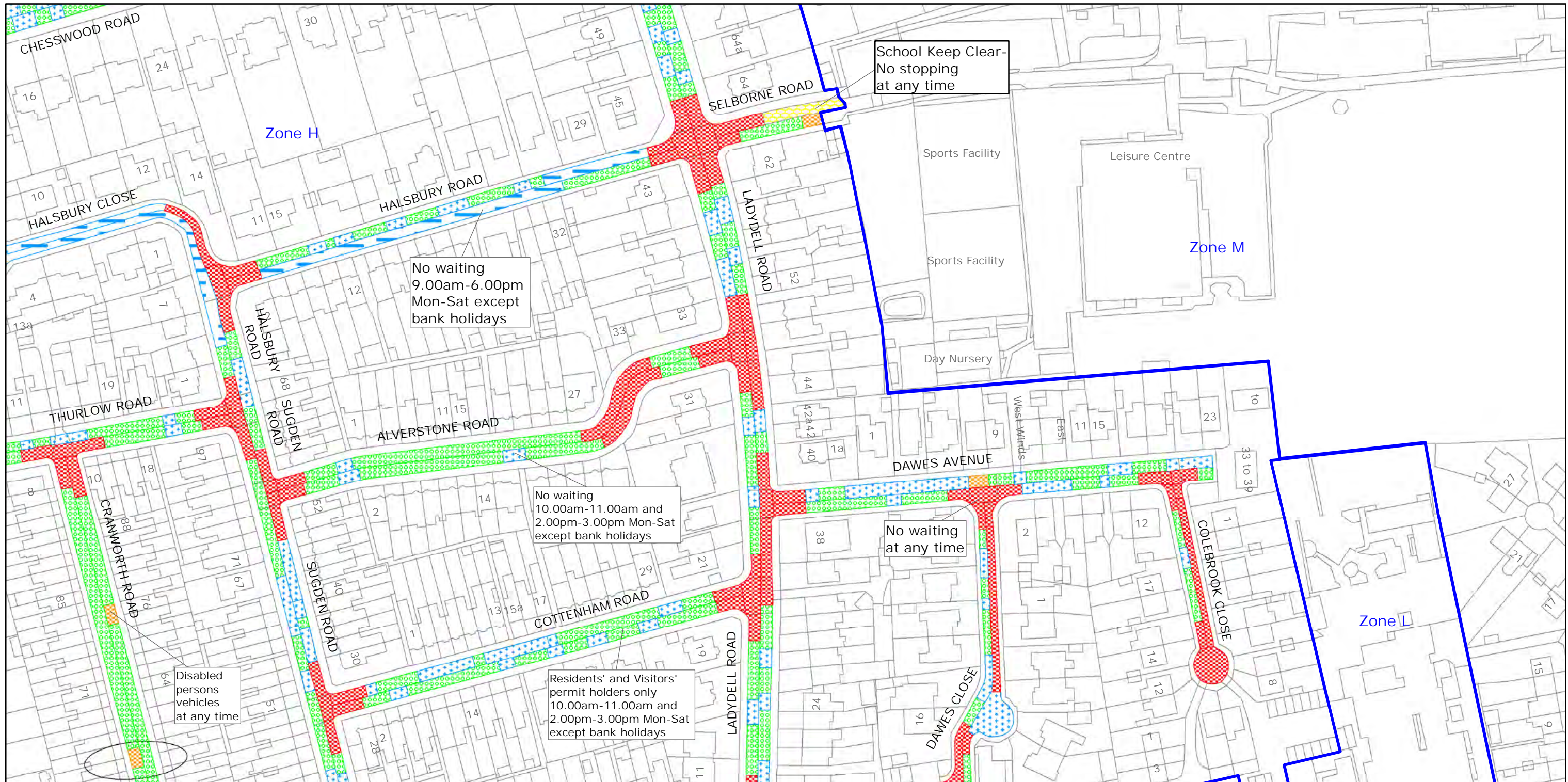
TILE REF NO:
 TQ1503SEN

SHEET ISSUE NO 7
 SHEET ACTIVE FROM - 22/07/2019



SCALE:
 1:1250
 at A3 size

PAGE 2 OF 2: PROPOSED CHANGES TO RESTRICTIONS (CIRCLED)



West Sussex County Council
 Highways & Transport
 The Grange
 Tower Street
 Chichester
 West Sussex
 PO19 1RH

WORTHING BOROUGH: SELDEN WARD
 PROPOSED WAITING RESTRICTIONS (22.04.2022)

Reproduced from or based upon 2022 Ordnance Survey mapping with permission of the Controller of HMSO (c) Crown Copyright reserved.
 Unauthorised reproduction infringes Crown copyright and may lead to prosecution or civil proceedings West Sussex County Council Licence No. 100018485

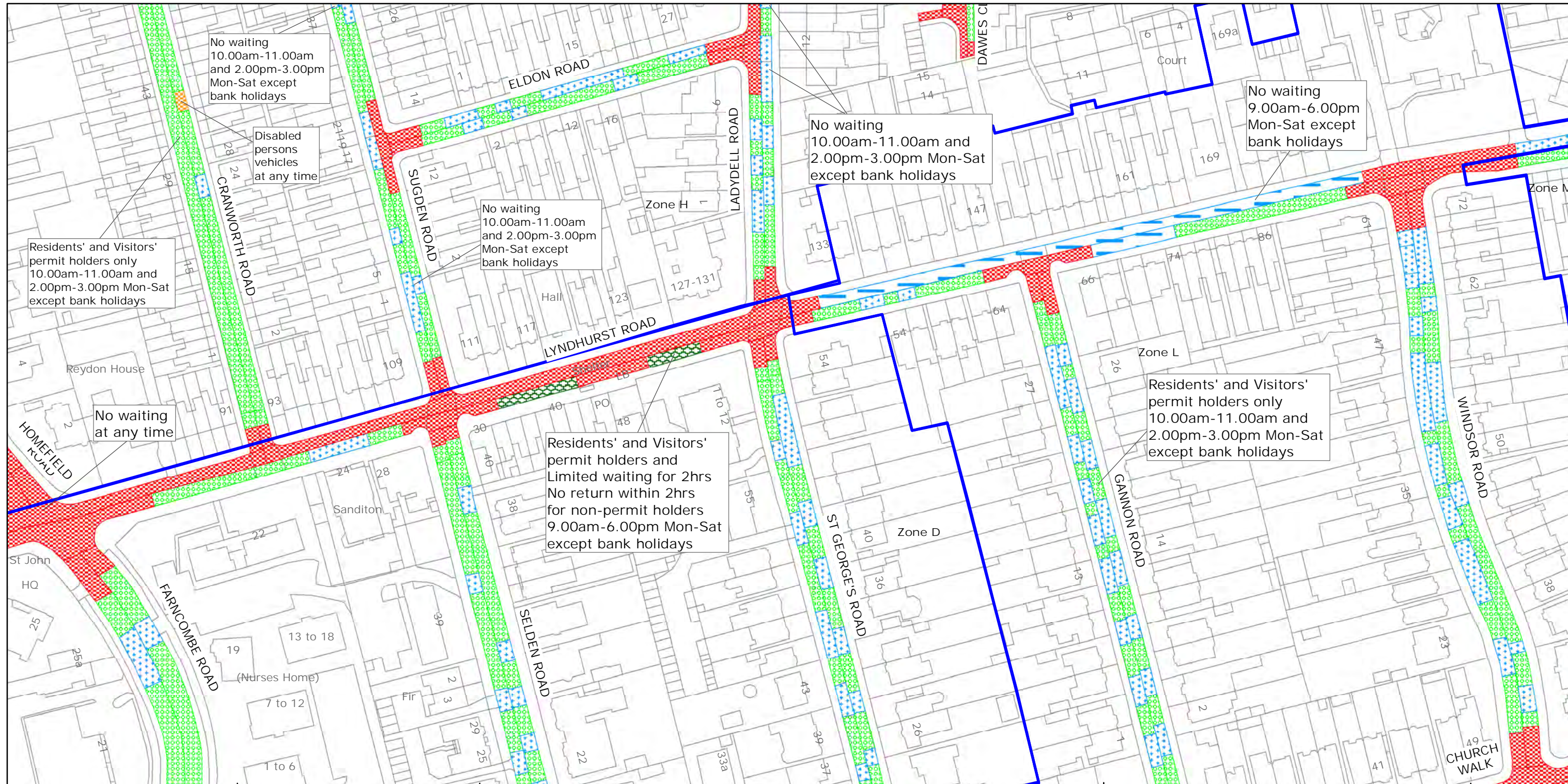
TILE REF NO:
 TQ1503SEN

SHEET ISSUE NO 8_WOR8018
 SHEET ACTIVE FROM - DD.MM.YYYY



SCALE:
 1:1250
 at A3 size

PAGE 1 OF 2: EXISTING RESTRICTIONS ONLY



West Sussex County Council
 Highways & Transport
 The Grange
 Tower Street
 Chichester
 West Sussex
 PO19 1RH

WORTHING BOROUGH: CENTRAL AND
 SELDEN WARDS

WAITING RESTRICTIONS

TILE REF NO:
 TQ1503SES

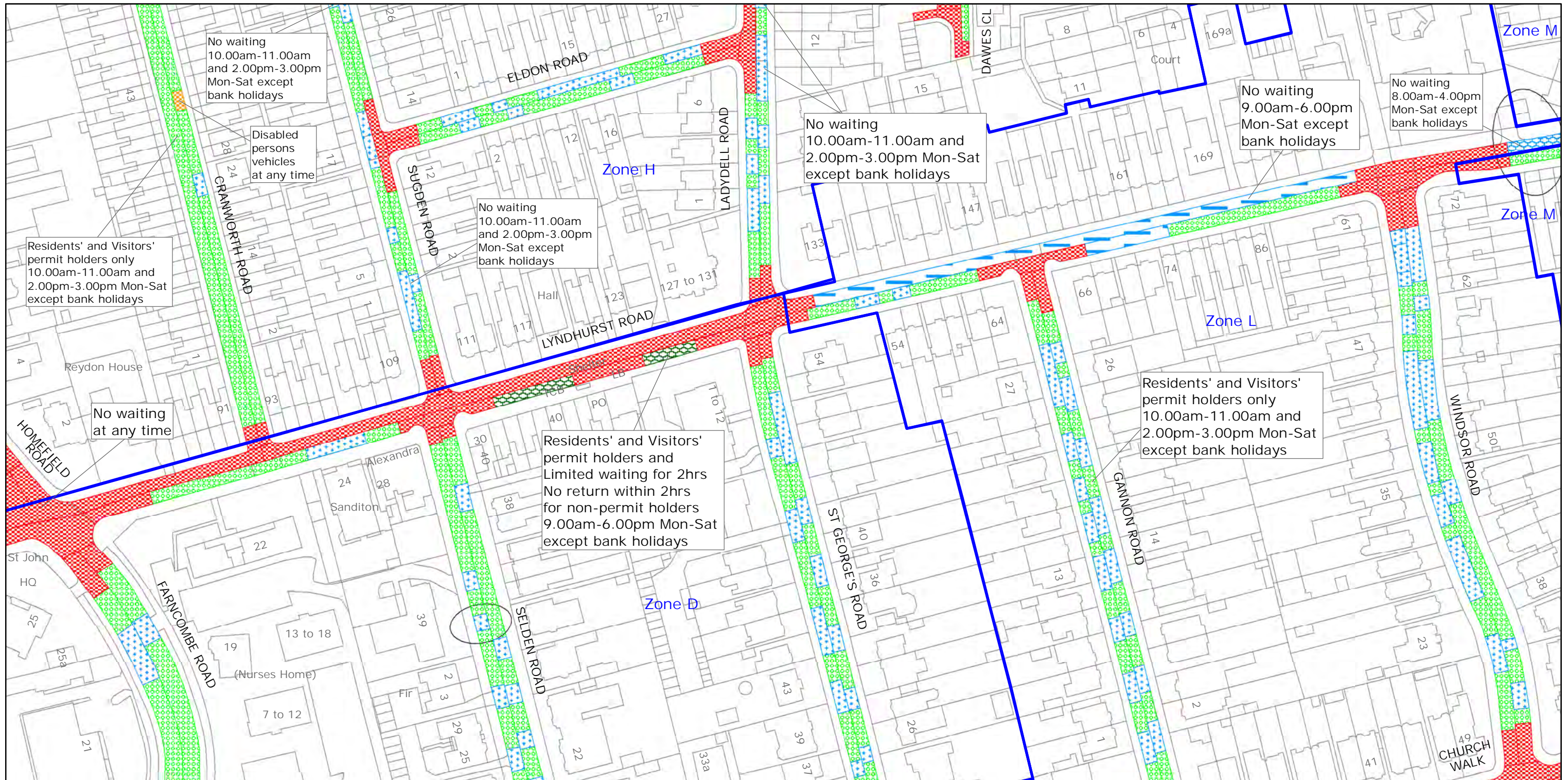
SHEET ISSUE NO 4
 SHEET ACTIVE FROM - 13/03/2017



SCALE:
 1:1250
 at A3 size

Reproduced from or based upon 2017 Ordnance Survey mapping with permission of the Controller of HMSO (c) Crown Copyright reserved.
 Unauthorised reproduction infringes Crown copyright and may lead to prosecution or civil proceedings West Sussex County Council Licence No. 100018485

PAGE 2 OF 2: PROPOSED CHANGES TO RESTRICTIONS (CIRCLED)



West Sussex County Council
 Highways & Transport
 The Grange
 Tower Street
 Chichester
 West Sussex
 PO19 1RH

WORTHING BOROUGH: CENTRAL AND SELDEN WARDS
 PROPOSED WAITING RESTRICTIONS (22.04.2022)

Reproduced from or based upon 2022 Ordnance Survey mapping with permission of the Controller of HMSO (c) Crown Copyright reserved.
 Unauthorised reproduction infringes Crown copyright and may lead to prosecution or civil proceedings West Sussex County Council Licence No. 100018485

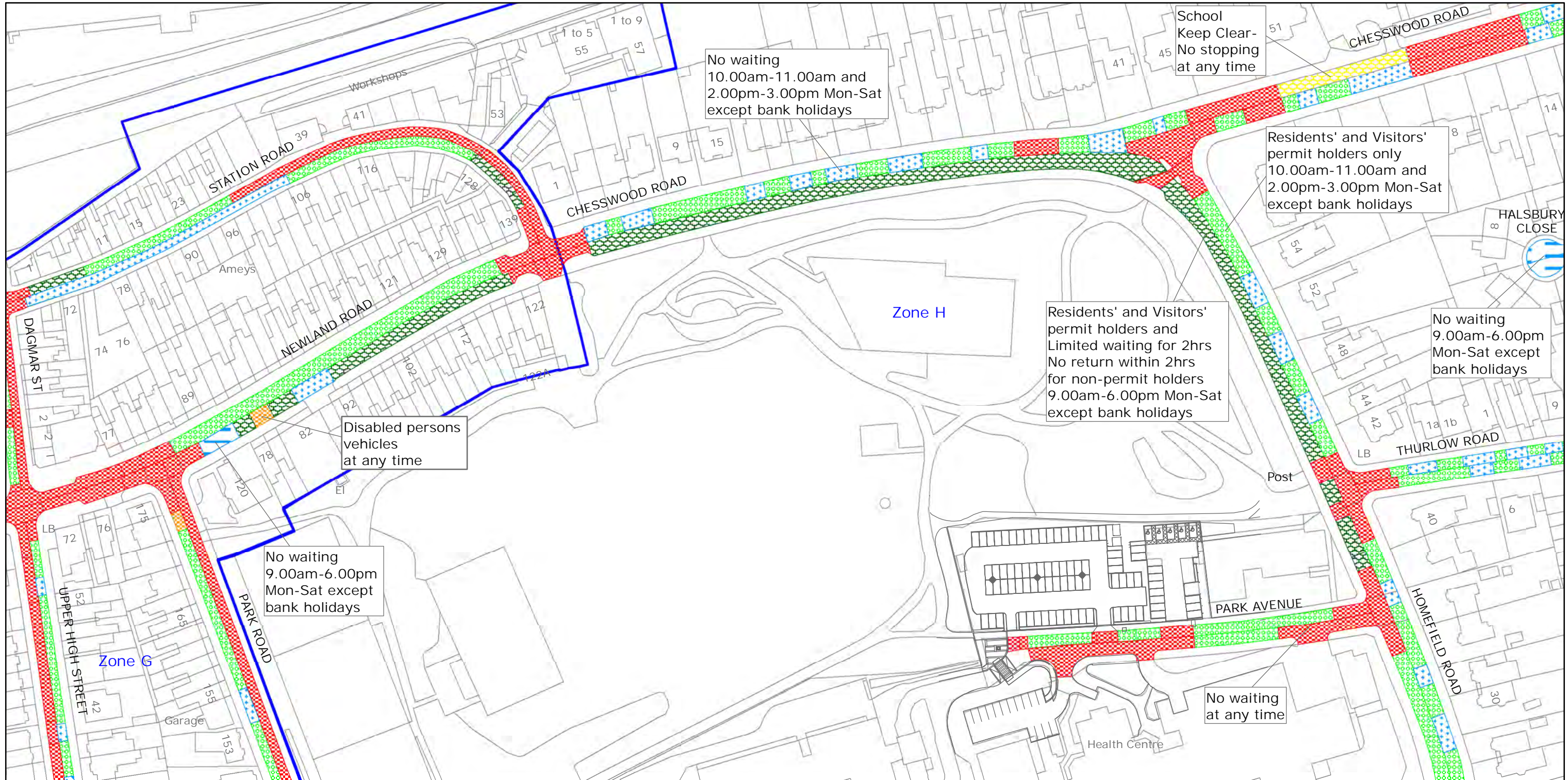
TILE REF NO:
 TQ1503SES

SHEET ISSUE NO 5_WOR8018
 SHEET ACTIVE FROM - DD.MM.YYYY



SCALE:
 1:1250
 at A3 size

PAGE 1 OF 2: EXISTING RESTRICTIONS ONLY



West Sussex County Council
 Highways & Transport
 The Grange
 Tower Street
 Chichester
 West Sussex
 PO19 1RH

WORTHING BOROUGH: BROADWATER, CENTRAL AND SELDEN WARDS

WAITING RESTRICTIONS

Reproduced from or based upon 2020 Ordnance Survey mapping with permission of the Controller of HMSO (c) Crown Copyright reserved.
 Unauthorised reproduction infringes Crown copyright and may lead to prosecution or civil proceedings West Sussex County Council Licence No. 100018485

TILE REF NO:

TQ1503SWN

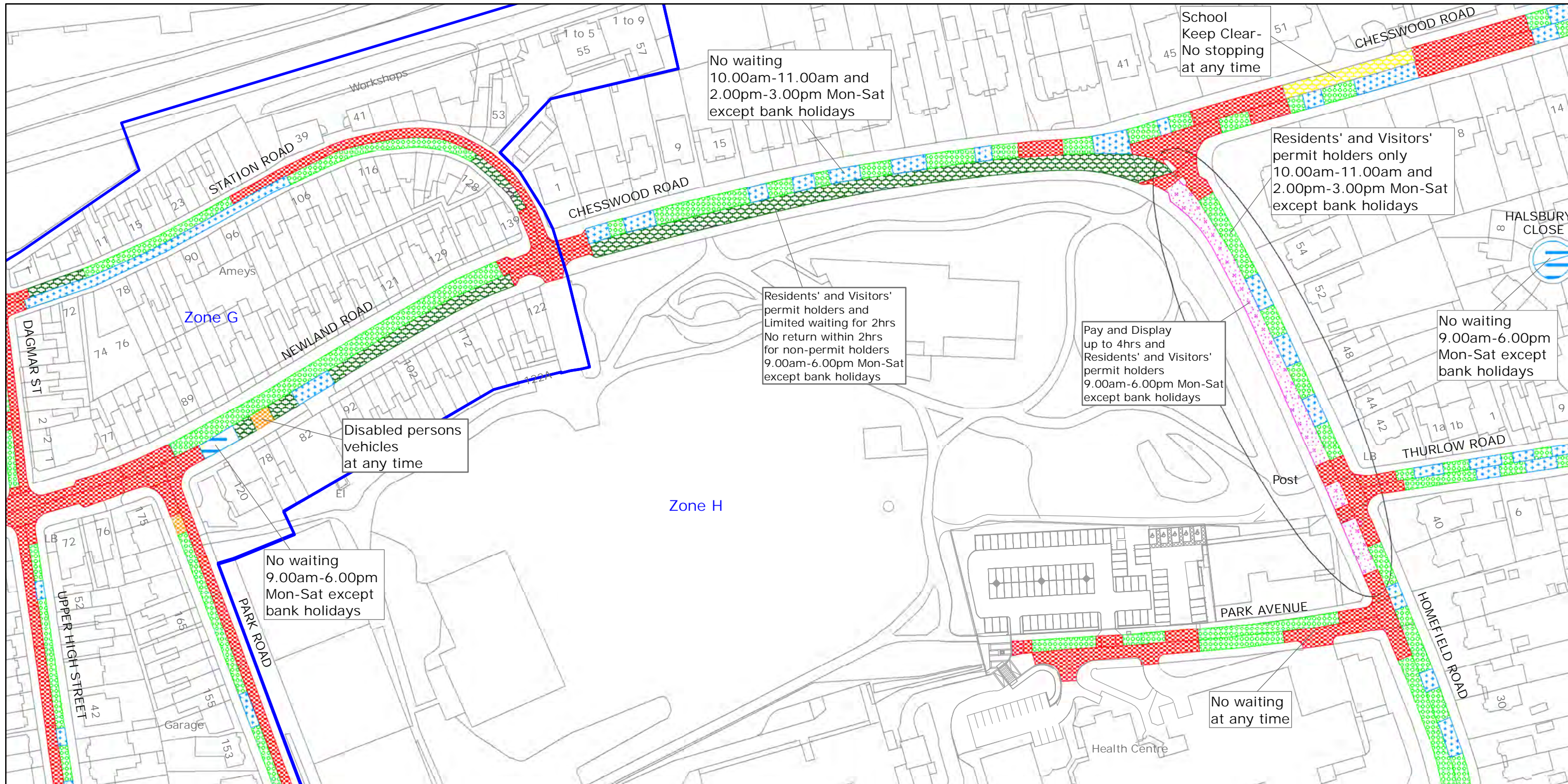
SHEET ISSUE NO 11

SHEET ACTIVE FROM - 04/11/2019



SCALE:
 1:1250
 at A3 size

PAGE 2 OF 2: PROPOSED CHANGES TO RESTRICTIONS (CIRCLED)



West Sussex County Council
 Highways & Transport
 The Grange
 Tower Street
 Chichester
 West Sussex
 PO19 1RH

WORTHING BOROUGH: BROADWATER, CENTRAL, AND SELDEN WARDS

PROPOSED WAITING RESTRICTIONS (22.04.2022)

TILE REF NO:
 TQ1503SWN

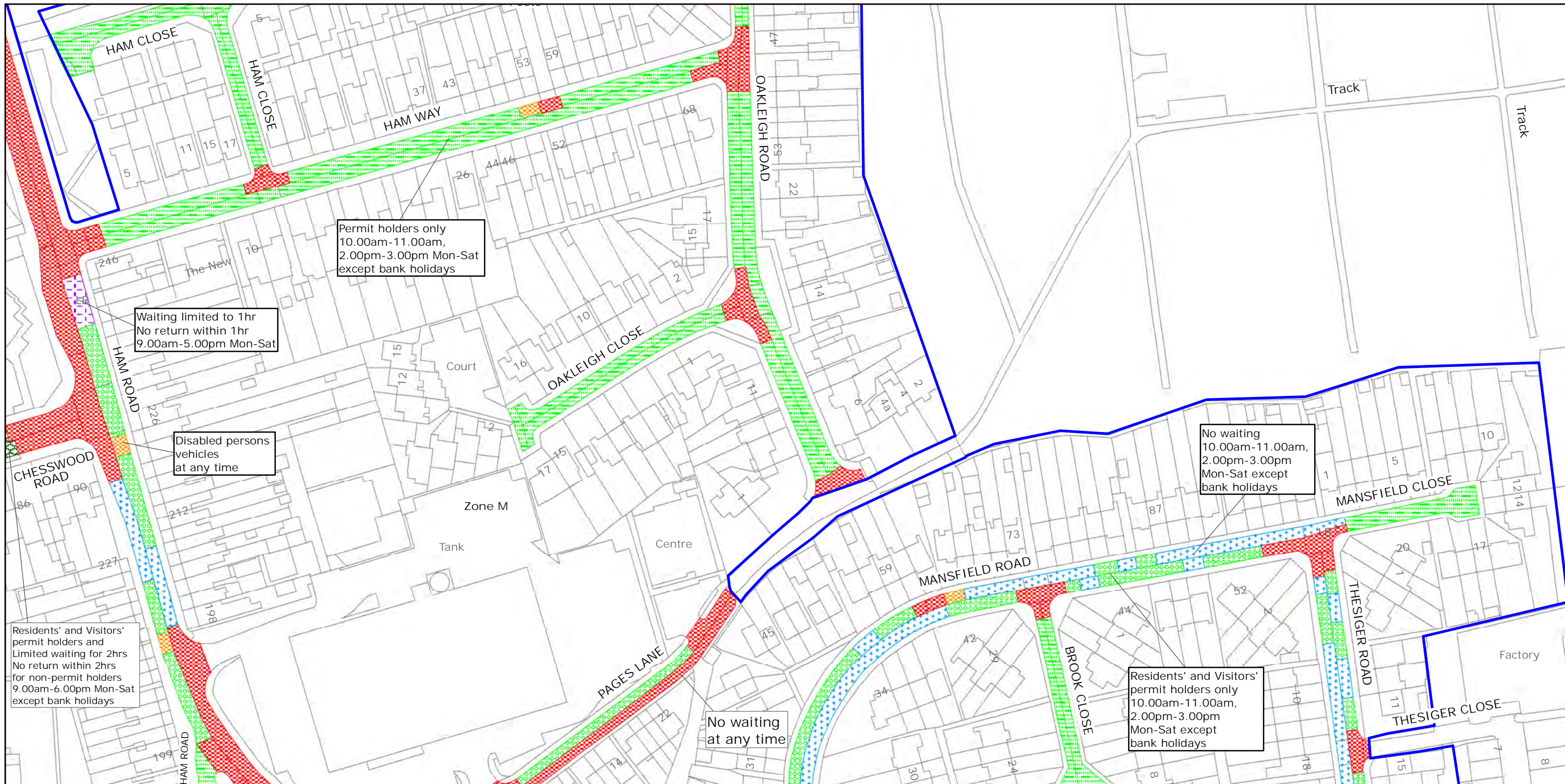
SHEET ISSUE NO 12_WOR8018
 SHEET ACTIVE FROM - DD.MM.YYYY



SCALE:
 1:1250
 at A3 size

Reproduced from or based upon 2022 Ordnance Survey mapping with permission of the Controller of HMSO (c) Crown Copyright reserved. Unauthorised reproduction infringes Crown copyright and may lead to prosecution or civil proceedings West Sussex County Council Licence No. 100018485

PAGE 1 OF 2: EXISTING RESTRICTIONS ONLY



West Sussex County Council
 Highways & Transport
 The Grange
 Tower Street
 Chichester
 West Sussex
 PO19 1RH

WORTHING BOROUGH: SELDEN WARD
 WAITING RESTRICTIONS

TILE REF NO:
 TQ1603NWS

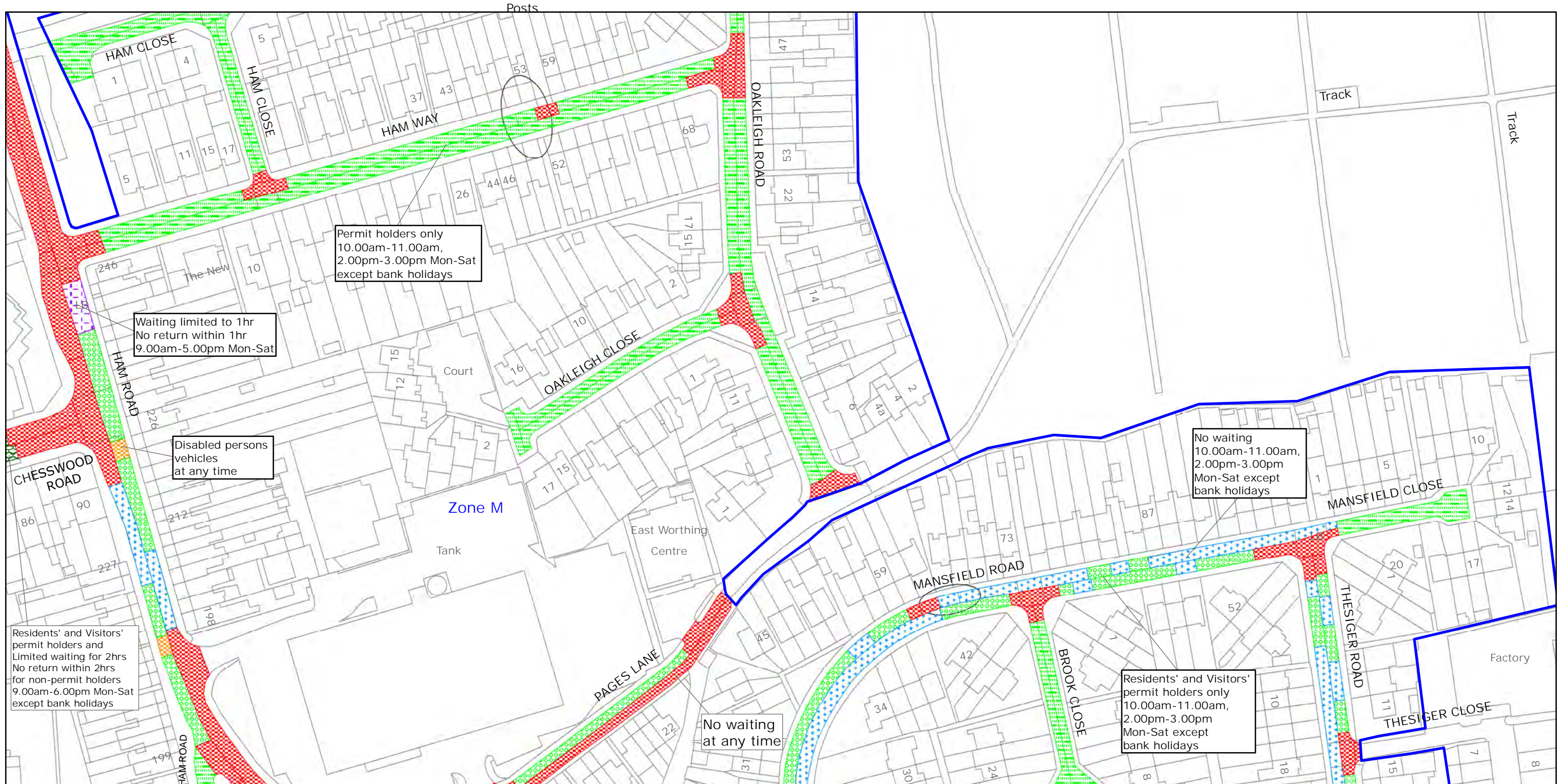
SHEET ISS NO 4
 SHEET ACTIVE FROM - 15/09/2017



SCALE:
 1:1250
 at A3 size

Reproduced from or based upon 2017 Ordnance Survey mapping with permission of the Controller of HMSO (c) Crown Copyright reserved.
 Unauthorised reproduction infringes Crown copyright and may lead to prosecution or civil proceedings West Sussex County Council Licence No. 100018485

PAGE 2 OF 2: PROPOSED CHANGES TO RESTRICTIONS (CIRCLED)



West Sussex County Council
Highways & Transport
The Grange
Tower Street
Chichester
West Sussex
PO19 1RH

WORTHING BOROUGH: SELDEN WARD
PROPOSED WAITING RESTRICTIONS (08.07.2022)

Reproduced from or based upon 2022 Ordnance Survey mapping with permission of the Controller of HMSO (c) Crown Copyright reserved.
Unauthorised reproduction infringes Crown copyright and may lead to prosecution or civil proceedings West Sussex County Council Licence No. 100018485

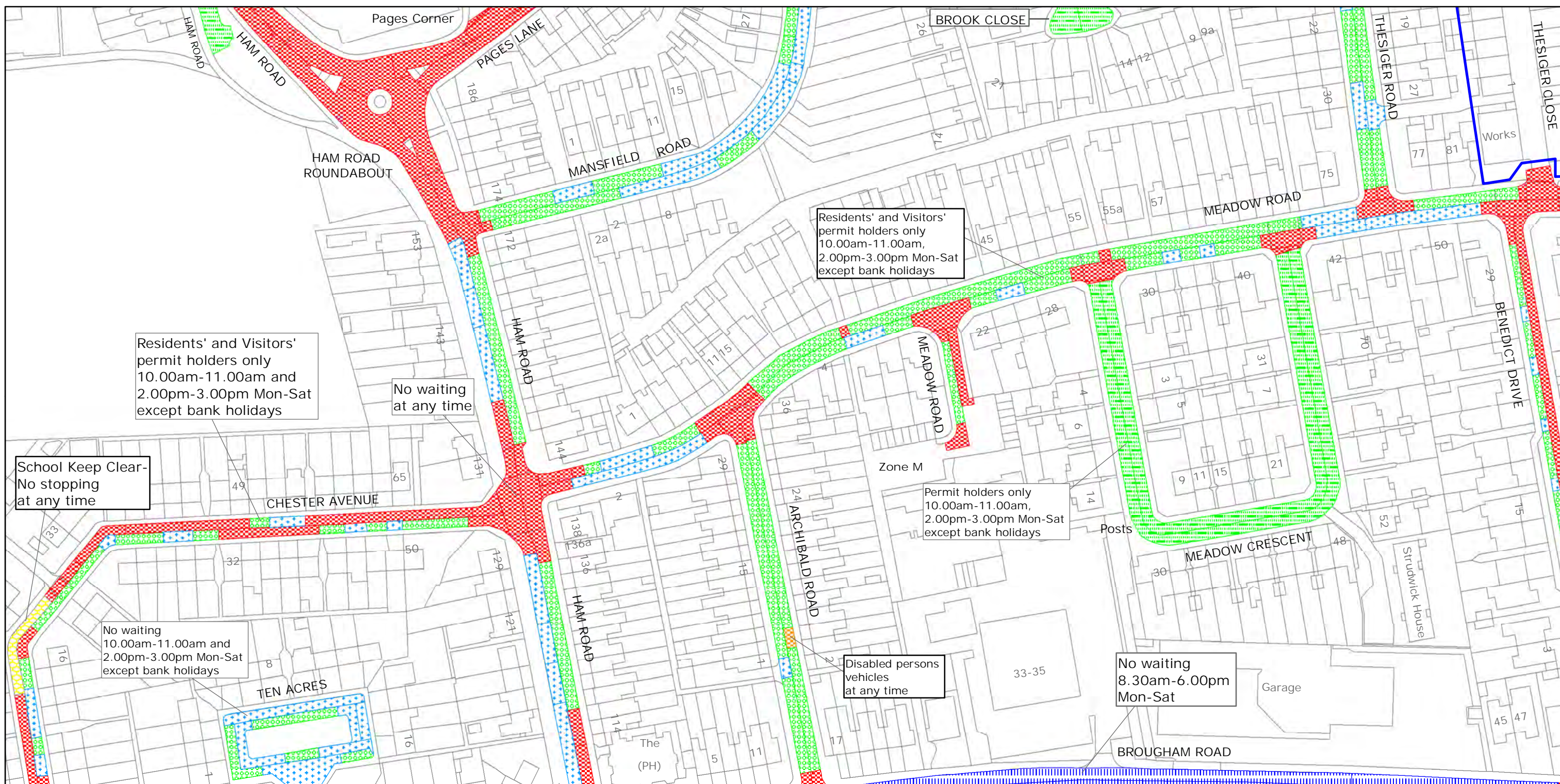
TILE REF NO:
TQ1603NWS

SHEET ISSUE NO 5_WOR8018
SHEET ACTIVE FROM - DD.MM.YYYY



SCALE:
1:1250
at A3 size

PAGE 1 OF 2: EXISTING RESTRICTIONS ONLY



West Sussex County Council
Highways & Transport
The Grange
Tower Street
Chichester
West Sussex
PO19 1RH

WORTHING BOROUGH: SELDEN WARD
WAITING RESTRICTIONS

Reproduced from or based upon 2019 Ordnance Survey mapping with permission of the Controller of HMSO (c) Crown Copyright reserved.
Unauthorised reproduction infringes Crown copyright and may lead to prosecution or civil proceedings West Sussex County Council Licence No. 100018485

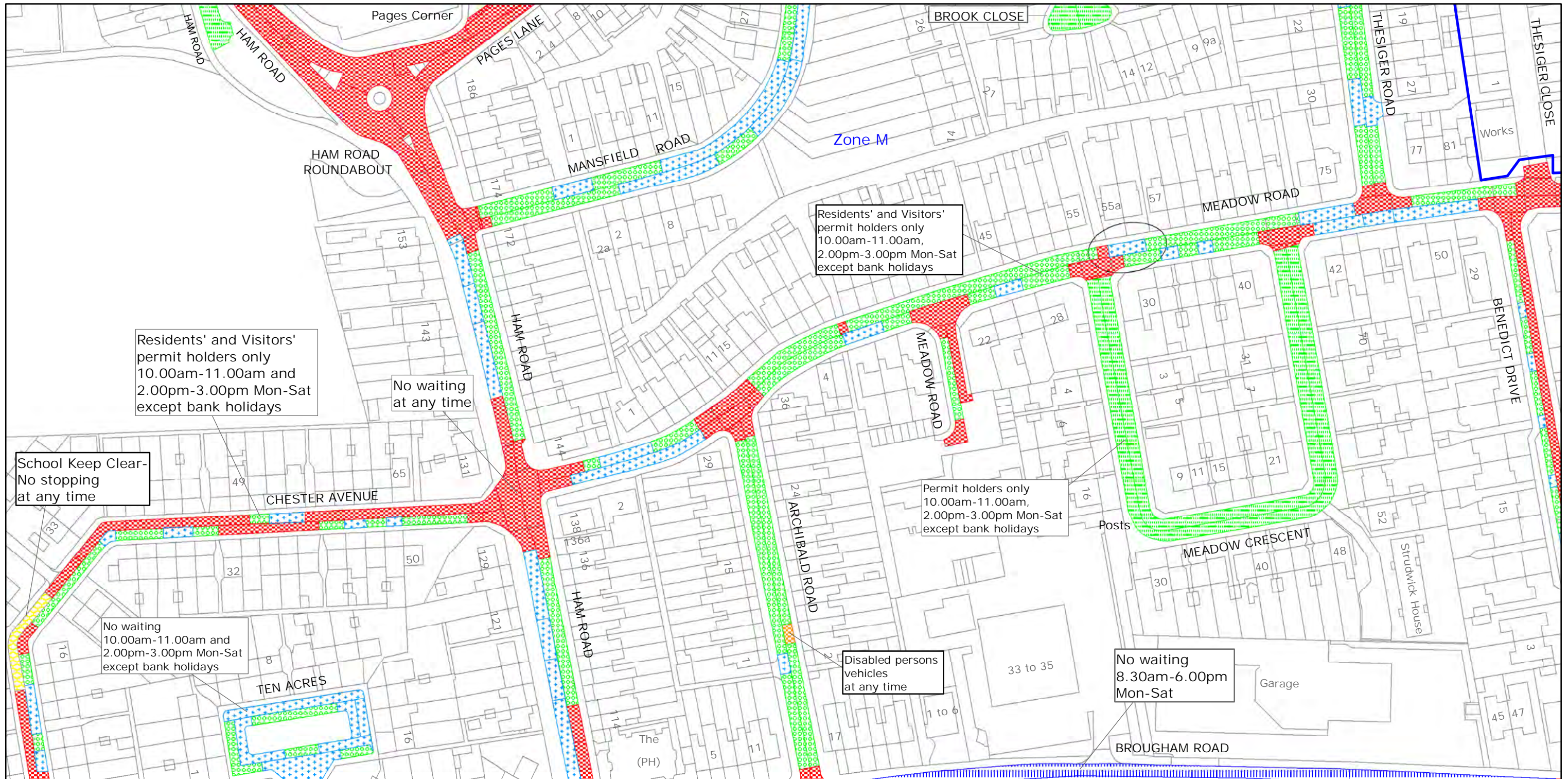
TILE REF NO:
TQ1603SWN

SHEET ISSUE NO 6
SHEET ACTIVE FROM - 22/07/2019



SCALE:
1:1250
at A3 size

PAGE 2 OF 2: PROPOSED CHANGES TO RESTRICTIONS (CIRCLED)



West Sussex County Council
Highways & Transport
The Grange
Tower Street
Chichester
West Sussex
PO19 1RH

WORTHING BOROUGH: SELDEN WARD
PROPOSED WAITING RESTRICTIONS (22.04.2022)

Reproduced from or based upon 2022 Ordnance Survey mapping with permission of the Controller of HMSO (c) Crown Copyright reserved.
Unauthorised reproduction infringes Crown copyright and may lead to prosecution or civil proceedings West Sussex County Council Licence No. 100018485

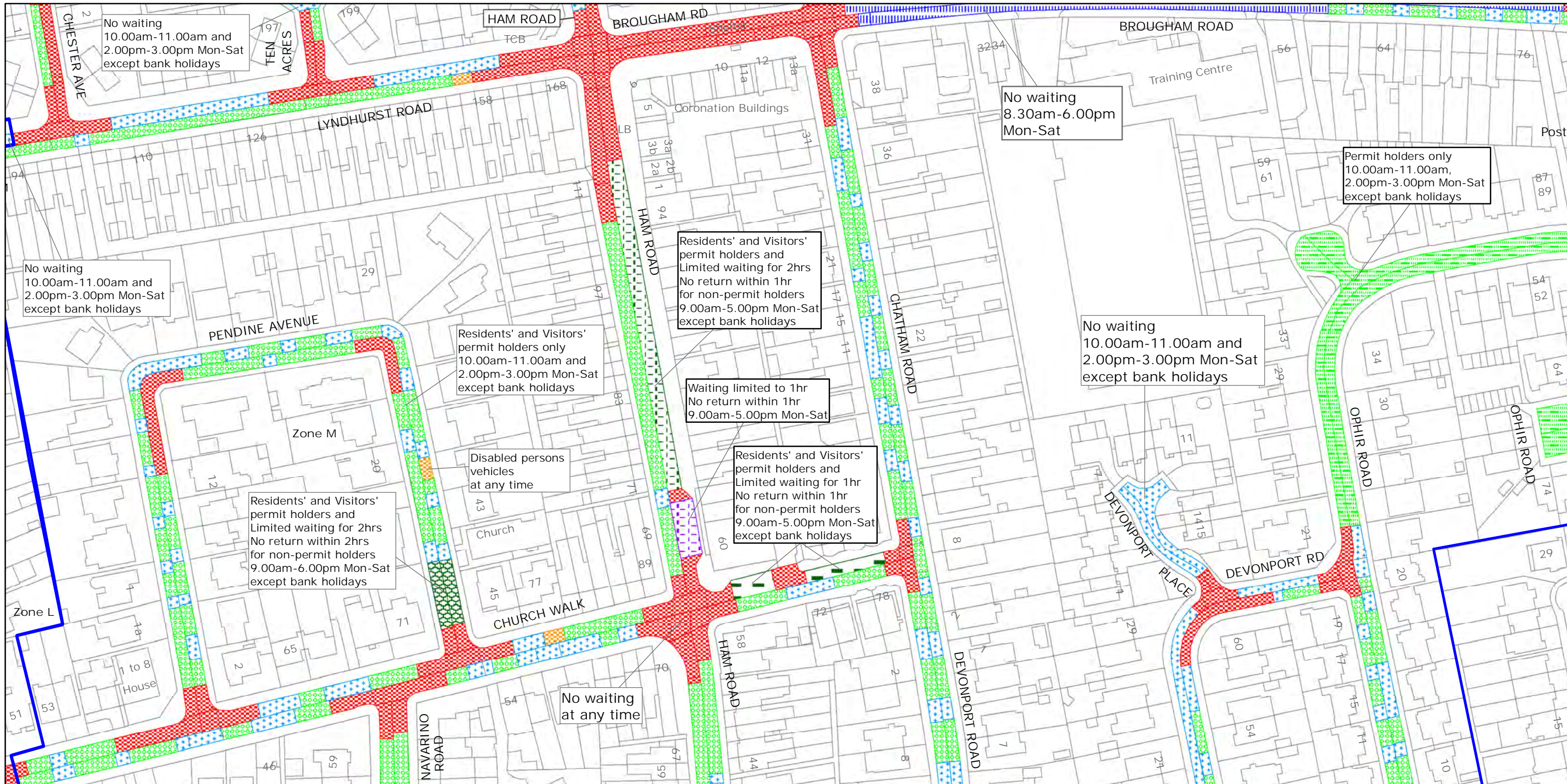
TILE REF NO:
TQ1603SWN

SHEET ISSUE NO 7_WOR8018
SHEET ACTIVE FROM - DD.MM.YYYY



SCALE:
1:1250
at A3 size

PAGE 1 OF 2: EXISTING RESTRICTIONS ONLY



West Sussex County Council
 Highways & Transport
 The Grange
 Tower Street
 Chichester
 West Sussex
 PO19 1RH

WORTHING BOROUGH: SELDEN WARD
 WAITING RESTRICTIONS

Reproduced from or based upon 2019 Ordnance Survey mapping with permission of the Controller of HMSO (c) Crown Copyright reserved.
 Unauthorised reproduction infringes Crown copyright and may lead to prosecution or civil proceedings West Sussex County Council Licence No. 100018485

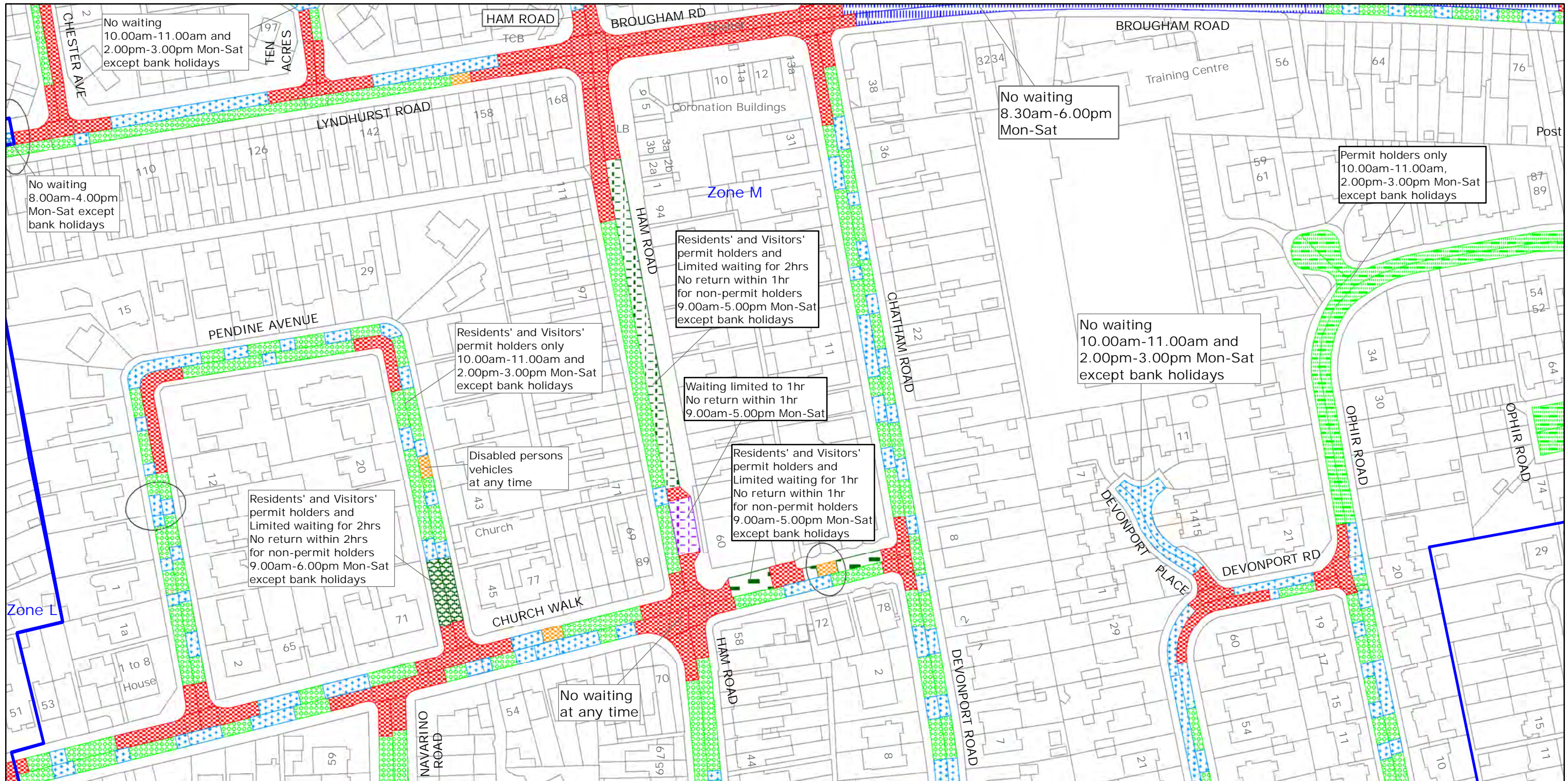
TILE REF NO:
 TQ1603SWS

SHEET ISSUE NO 6
 SHEET ACTIVE FROM - 22/07/2019



SCALE:
 1:1250
 at A3 size

PAGE 2 OF 2: PROPOSED CHANGES TO RESTRICTIONS (CIRCLED)



West Sussex County Council
 Highways & Transport
 The Grange
 Tower Street
 Chichester
 West Sussex
 PO19 1RH

WORTHING BOROUGH: SELDEN WARD
 PROPOSED WAITING RESTRICTIONS (22.04.2022)

Reproduced from or based upon 2022 Ordnance Survey mapping with permission of the Controller of HMSO (c) Crown Copyright reserved.
 Unauthorised reproduction infringes Crown copyright and may lead to prosecution or civil proceedings West Sussex County Council Licence No. 100018485

TILE REF NO:
 TQ1603SWS

SHEET ISSUE NO 7_WOR8018
 SHEET ACTIVE FROM - DD.MM.YYYY



SCALE:
 1:1250
 at A3 size