

**TRAFFIC REGULATION ORDER (TRO) CONSULTATION**

**WOR9023MM – Worthing: Electric Vehicle Charging Bays**

**17/11/22 – 8/12/22**

**Contents**

Notice	Page 2
Statement of Reasons	Page 3
Draft Order	Page 5
Plans – Existing & Proposed	Page 7-34

**West Sussex County Council**  
**((Worthing) (Parking Places & Traffic Regulation) (Consolidation) Order 2007)**

**(Various Roads: Electric Vehicle Charging Amendment) Order 2022**

NOTICE is hereby given that West Sussex County Council proposes to make a permanent Traffic regulation Order under the provisions of the Road Traffic Regulation Act 1984, the effect of which will be to introduce parking bays for use only by electric vehicles being recharged at any time on the following roads in the borough of Worthing:

Anglesea Street (south side opposite London Street), Canterbury Road (south side east of Pilgrims Walk), Chesswood Road (south side west of Homefield Road), Church Walk (north side west of Gannon Road) Gordon Road (west side at southern end) Ivydore Avenue (east side between Bramble close and Ivydore Close), Newland Road (north side east of Stanley Road) Pelham Road (north side west of Stonehurst Road), Rowlands Road (north side west of Heene Road), Southfield Road (south side east of Forest Road), Victoria Road (east side north of Cambridge Road), West Parade (a, north side west of Anscombe Road, b north side west of Seaview Road), Westcourt Road (east side south of Centrecourt Road), Winton Place (south side west of Chapel Road), Wordsworth Road (east side south of Milton Street).

At each of these locations it is proposed to install on-street electric vehicle charging points. Each bay will accommodate six vehicles.

Full details of the proposals, including detailed plans showing the location of the proposed bays, can be viewed on the Traffic Regulation Order page of the West Sussex County Council website. The [website](#) includes a response form for any comments or objections.

People without access to a computer who wish to view details of the scheme should telephone the West Sussex County Council Contact Centre on 01243 642105 to receive the documents by post.

Any comments or objections about the proposal must be received before 8 December 2022. These may be submitted via the response form on the website mentioned above, by e-mail to [tro.consultation@westsussex.gov.uk](mailto:tro.consultation@westsussex.gov.uk) or in writing to TRO Team, West Sussex County Council, The Grange, Tower Street, Chichester, PO19 1RH. For legal reasons, only correspondence including a full name and address will be considered. Please quote reference ADR9018-MM in all correspondence.

Dated this 17th day of November 2022.  
Director of Law & Assurance, County Hall, Chichester.

**West Sussex County Council**  
**((Worthing) (Parking Places & Traffic Regulation) (Consolidation)**  
**Order 2007)**

**(Various Roads: Electric Vehicle Charging Amendment) Order 2022**

**Statement of Reasons for Proposing to Make the Order**

West Sussex County Council proposes to make a permanent Traffic Regulation Order that will introduce parking bays for use only by electric vehicles being recharged at any time on the following roads in Worthing Borough:

Anglesea Street (south side opposite London Street), Canterbury Road (south side east of Pilgrims Walk), Chesswood Road (south side west of Homefield Road), Church Walk (north side west of Gannon Road) Gordon Road (west side at southern end) Ivydore Avenue (east side between Bramble close and Ivydore Close), Newland Road (north side east of Stanley Road) Pelham Road (north side west of Stonehurst Road), Rowlands Road (north side west of Heene Road), Southfield Road (south side east of Forest Road), Victoria Road (east side north of Cambridge Road), West Parade (a, north side west of Anscombe Road, b north side west of Seaview Road), Westcourt Road (east side south of Centrecourt Road), Winton Place (south side west of Chapel Road), Wordsworth Road (east side south of Milton Street).

West Sussex County Council is committed to encouraging the use of electric vehicles and to providing charging facilities to make their use as convenient as possible. A partnership agreement has been entered into with Connected Kerb, who will meet the cost of installing and maintaining electric vehicle charging points in car parks and on-street locations across the county.

More information about the project and how the charge points will operate is available on the Electric Vehicle page of the West Sussex County Council website.

Following local consultation, the first charging points are proposed at locations where existing need has been identified. To ensure the charging points are not obstructed by parked petrol/diesel vehicles, or by electric vehicles which are not being charged, it is proposed to prohibit parking by any vehicle except an electric vehicle on charge at the locations of the new charging points.

The new order is therefore proposed to improve the amenities of the area through which the road runs.

The attached table lists the drawings showing the proposed restrictions and an index of the roads affected by the proposed order.

Director of Law & Assurance  
18 October 2022  
WOR9023-MM

<b>Roads in Worthing</b>	<b>Drawing Number</b>
Anglesea Street	TQ1403SWS
Canterbury Road	TQ1303SWN
Chesswood Road	TQ1503SWN
Church Walk	TQ1502NEN
Gordon Road	TQ1403SES
Ivydore Avenue	TQ1105SEN
Newland Road	TQ1403SEN
Pelham Road	TQ1304SWN
Rowlands Road	TQ1302SEN
Southfield Road	TQ1404SEN
Victoria Road	TQ1403SWS
West Parade	TQ1201NEN & TQ1302SES
Westcourt Road	TQ1403NWS
Winton Place	TQ1403SES
Wordsworth Road	TQ1402SWN

**WEST SUSSEX COUNTY COUNCIL**  
**((WORTHING) (PARKING PLACES & TRAFFIC REGULATION) (CONSOLIDATION)**  
**ORDER 2007**

**(VARIOUS ROADS: ELECTRIC VEHICLE CHARGING AMENDMENT) ORDER 2022**

West Sussex County Council in exercise of their powers under Sections 1 (a) 2 (1) and (2), 4 (2), 45, 46, 49 and 53 and Part IV of Schedule 9 of the Road Traffic Regulation Act 1984 ("the Act") as amended and of all other enabling powers and after consultation with the Chief Officer of Police in accordance with Part III of Schedule 9 to the Act hereby make the following Order:-

1. The Order shall come into operation on the \*\*\*\* day of \*\*\*\*\* 2022 and may be cited as "West Sussex County Council ((Worthing) (Parking Places & Traffic Regulation) (Consolidation) Order 2007) (Electric Vehicle Charging Amendment) Order Order 2022".
2. The West Sussex County Council (Worthing) (Parking Places & Traffic Regulation) (Consolidation) Order 2009 is hereby amended by inserting into Article 3.1 the term of interpretation specified in the First Schedule to This Order.
3. The West Sussex County Council (Worthing) (Parking Places & Traffic Regulation) (Consolidation) Order 2009 is hereby amended by the deletion of the plans specified in the Second Schedule to this Order, and their replacement by the plans specified in the Third Schedule to this Order, attached hereto.
4. The West Sussex County Council (Worthing) (Parking Places & Traffic Regulation) (Consolidation) Order 2009 is hereby amended by the insertion of the plan specified in the Fourth Schedule to this Order, attached hereto.

**FIRST SCHEDULE**  
**Additional Terms of Interpretation**

"Electric Vehicle Recharging" means an electrically powered vehicle attached to and receiving electric charge from a public electric vehicle charging point installed and operated by West Sussex County Council or their authorised service provider.

**SECOND SCHEDULE**  
**Plans to be Deleted**

TQ1201NEN (Issue Number 3)  
TQ1302SEN (Issue Number 6)  
TQ1302SES (Issue Number 4)  
TQ1303SWN (Issue Number 4)  
TQ1304SWN (Issue Number 3)  
TQ1402SWN (Issue Number 7)  
TQ1403NWS (Issue Number 6)

TQ1403SEN (Issue Number 7)  
TQ1403SES (Issue Number 9)  
TQ1403SWS (Issue Number 4)  
TQ1404SEN (Issue Number 5)  
TQ1502NEN (Issue Number 7)  
TQ1503SWN (Issue Number 11)

**THIRD SCHEDULE**  
**Replacement Plans**

TQ1201NEN (Issue Number 4)  
TQ1302SEN (Issue Number 7)  
TQ1302SES (Issue Number 5)  
TQ1303SWN (Issue Number 5)  
TQ1304SWN (Issue Number 4)  
TQ1402SWN (Issue Number 8)  
TQ1403NWS (Issue Number 7)  
TQ1403SEN (Issue Number 8)  
TQ1403SES (Issue Number 10)  
TQ1403SWS (Issue Number 5)  
TQ1404SEN (Issue Number 6)  
TQ1502NEN (Issue Number 8)  
TQ1503SWN (Issue Number 12)

**FOURTH SCHEDULE**  
**Plans to be Inserted**

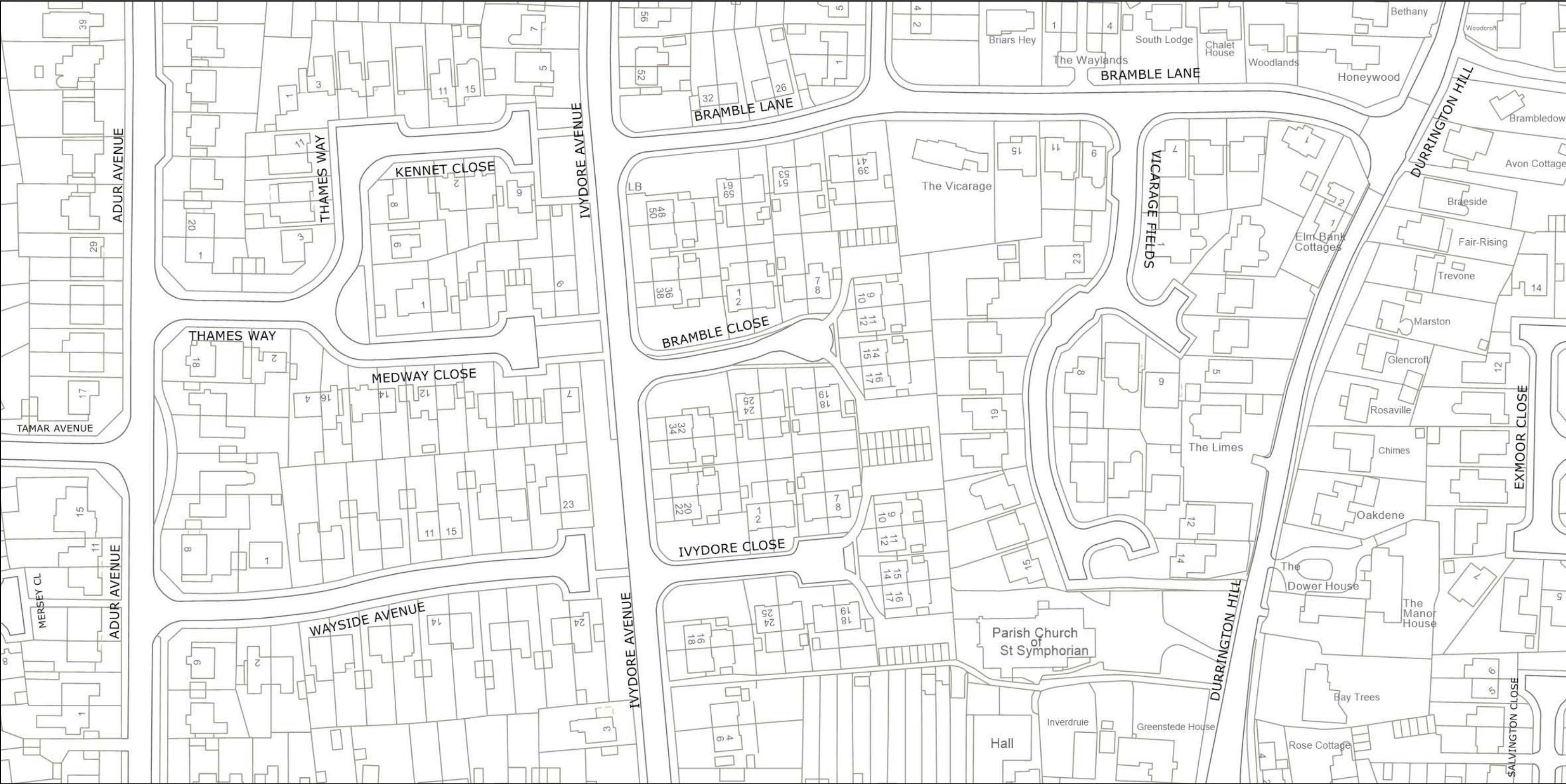
TQ1105SEN (Issue Number 1)

**For and on behalf of WEST SUSSEX COUNTY COUNCIL**

*Authorised Signatory:*

*NAME:*

*DATE MADE:*  
*WOR9023-MM*



West Sussex County Council  
 Highways & Transport  
 The Grange  
 Tower Street  
 Chichester  
 West Sussex  
 PO19 1RH

WORTHING BOROUGH: DURRINGTON AND SALVINGTON WARDS

NO EXISTING WAITING RESTRICTIONS

TILE REF NO:  
**TQ1105SEN**

SHEET ISSUE NO  
 SHEET ACTIVE FROM -

N

SCALE:  
 1:1250  
 at A3 size

Reproduced from or based upon 2022 Ordnance Survey mapping with permission of the Controller of HMSO (c) Crown Copyright reserved. Unauthorised reproduction infringes Crown copyright and may lead to prosecution or civil proceedings West Sussex County Council Licence No. 100018485

PAGE 2 OF 2: PROPOSED CHANGES TO RESTRICTIONS (CIRCLED)



West Sussex County Council  
 Highways & Transport  
 The Grange  
 Tower Street  
 Chichester  
 West Sussex  
 PO19 1RH

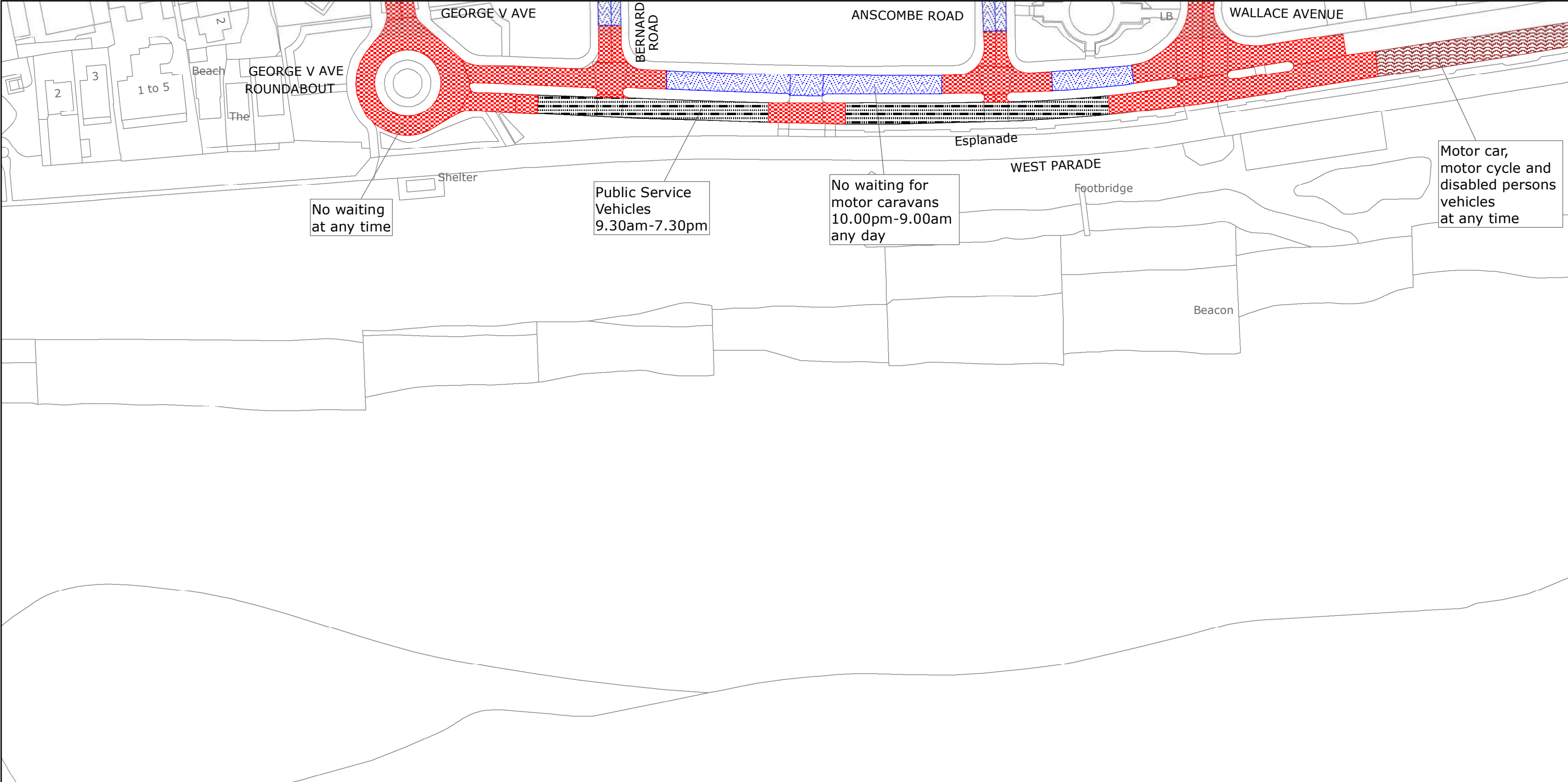
WORTHING BOROUGH: DURRINGTON AND SALVINGTON WARDS  
 PROPOSED WAITING RESTRICTIONS (12.10.2022)

TILE REF NO:  
 TQ1105SEN  
 SHEET ISSUE NO 1\_WOR9023  
 SHEET ACTIVE FROM - DD.MM.YYYY

N  
  
 SCALE:  
 1:1250  
 at A3 size

Reproduced from or based upon 2022 Ordnance Survey mapping with permission of the Controller of HMSO (c) Crown Copyright reserved. Unauthorised reproduction infringes Crown copyright and may lead to prosecution or civil proceedings West Sussex County Council Licence No. 100018485





No waiting at any time

Public Service Vehicles 9.30am-7.30pm

No waiting for motor caravans 10.00pm-9.00am any day

Motor car, motor cycle and disabled persons vehicles at any time



West Sussex County Council  
Highways & Transport  
The Grange  
Tower Street  
Chichester  
West Sussex  
PO19 1RH

WORTHING BOROUGH: MARINE WARD  
WAITING RESTRICTIONS

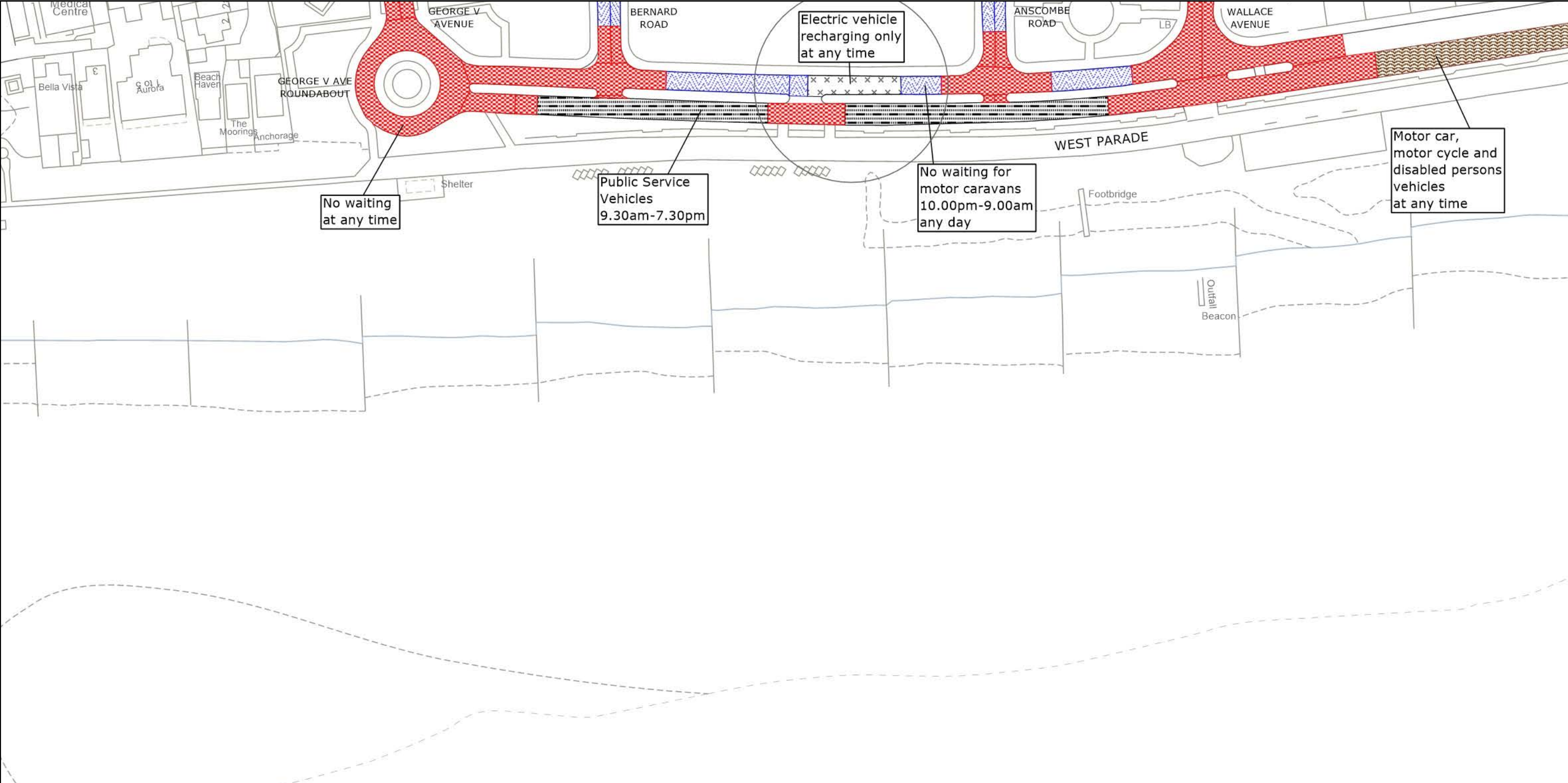
TILE REF NO:  
TQ1201NEN

SHEET ISSUE NO 3  
SHEET ACTIVE FROM - 30/03/2020



Reproduced from or based upon 2020 Ordnance Survey mapping with permission of the Controller of HMSO (c) Crown Copyright reserved. Unauthorised reproduction infringes Crown copyright and may lead to prosecution or civil proceedings West Sussex County Council Licence No. 100018485

PAGE 2 OF 2: PROPOSED CHANGES TO RESTRICTIONS (CIRCLED)



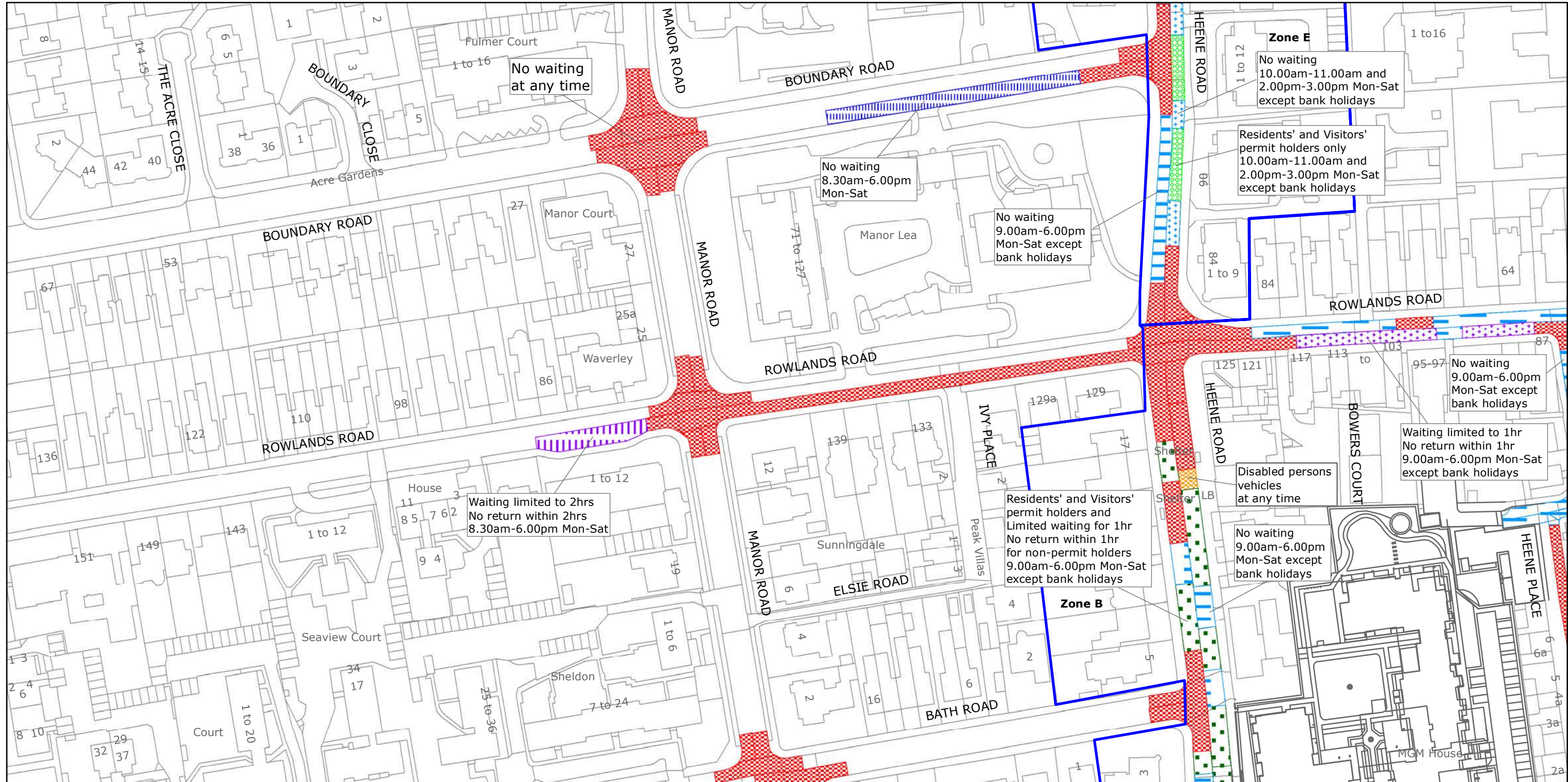
West Sussex County Council  
 Highways & Transport  
 The Grange  
 Tower Street  
 Chichester  
 West Sussex  
 PO19 1RH

WORTHING BOROUGH: MARINE WARD  
 PROPOSED WAITING RESTRICTIONS (12.10.2022)

TILE REF NO:  
 TQ1201NEN  
 SHEET ISSUE NO 4\_WOR9023  
 SHEET ACTIVE FROM - DD.MM.YYYY

N  
  
 SCALE:  
 1:1250  
 at A3 size

Reproduced from or based upon 2022 Ordnance Survey mapping with permission of the Controller of HMSO (c) Crown Copyright reserved. Unauthorised reproduction infringes Crown copyright and may lead to prosecution or civil proceedings West Sussex County Council Licence No. 100018485



West Sussex County Council  
 Highways & Transport  
 The Grange  
 Tower Street  
 Chichester  
 West Sussex  
 PO19 1RH

WORTHING BOROUGH: HEENE WARD  
 WAITING RESTRICTIONS

Reproduced from or based upon 2019 Ordnance Survey mapping with permission of the Controller of HMSO (c) Crown Copyright reserved.  
 Unauthorised reproduction infringes Crown copyright and may lead to prosecution or civil proceedings West Sussex County Council Licence No. 100018485

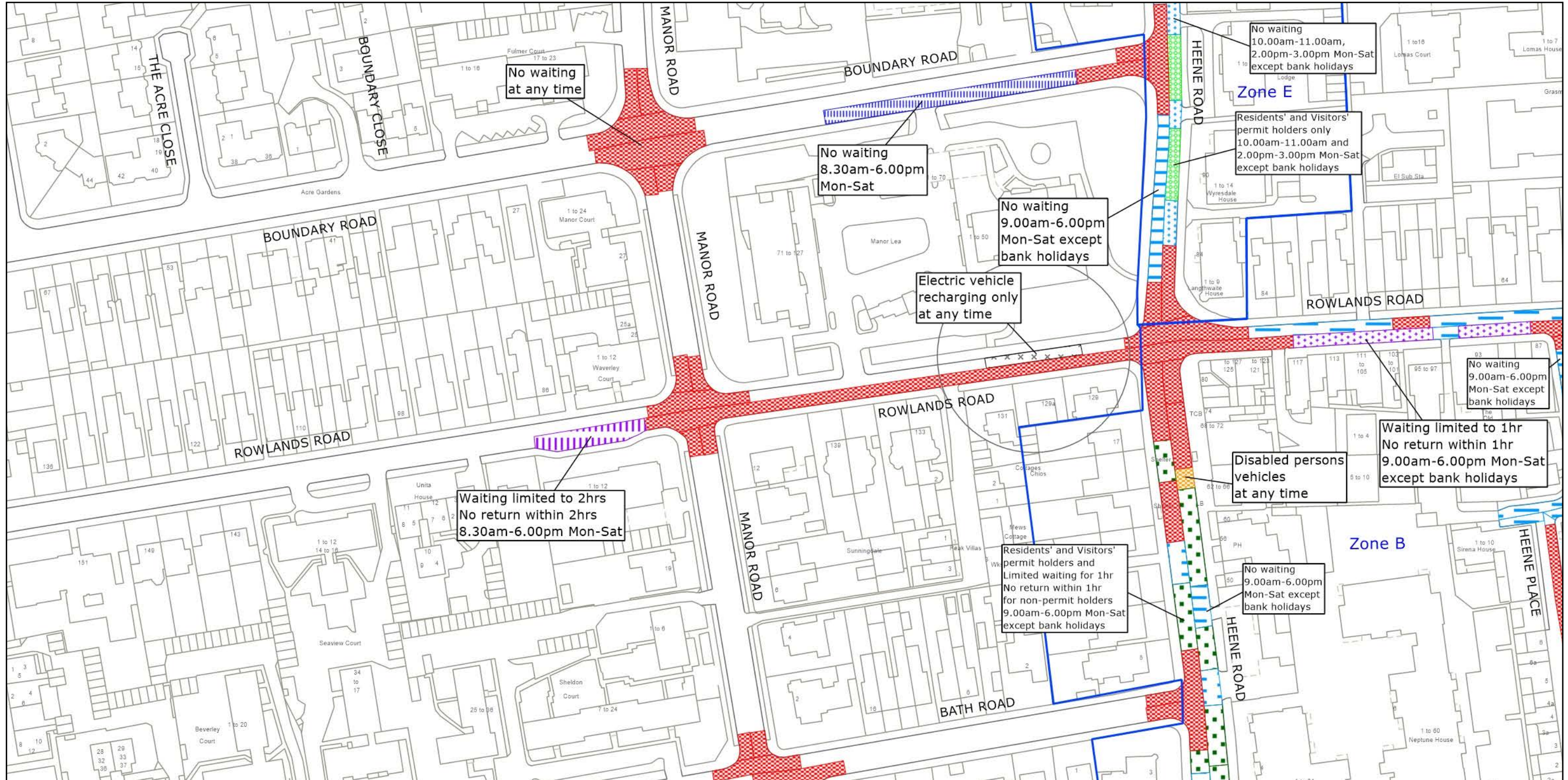
TILE REF NO:  
 TQ1302SEN

SHEET ISSUE NO 6  
 SHEET ACTIVE FROM - 22/07/2019



SCALE:  
 1:1250  
 at A3 size

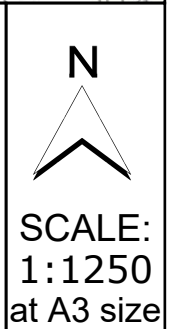
PAGE 2 OF 2: PROPOSED CHANGES TO RESTRICTIONS (CIRCLED)



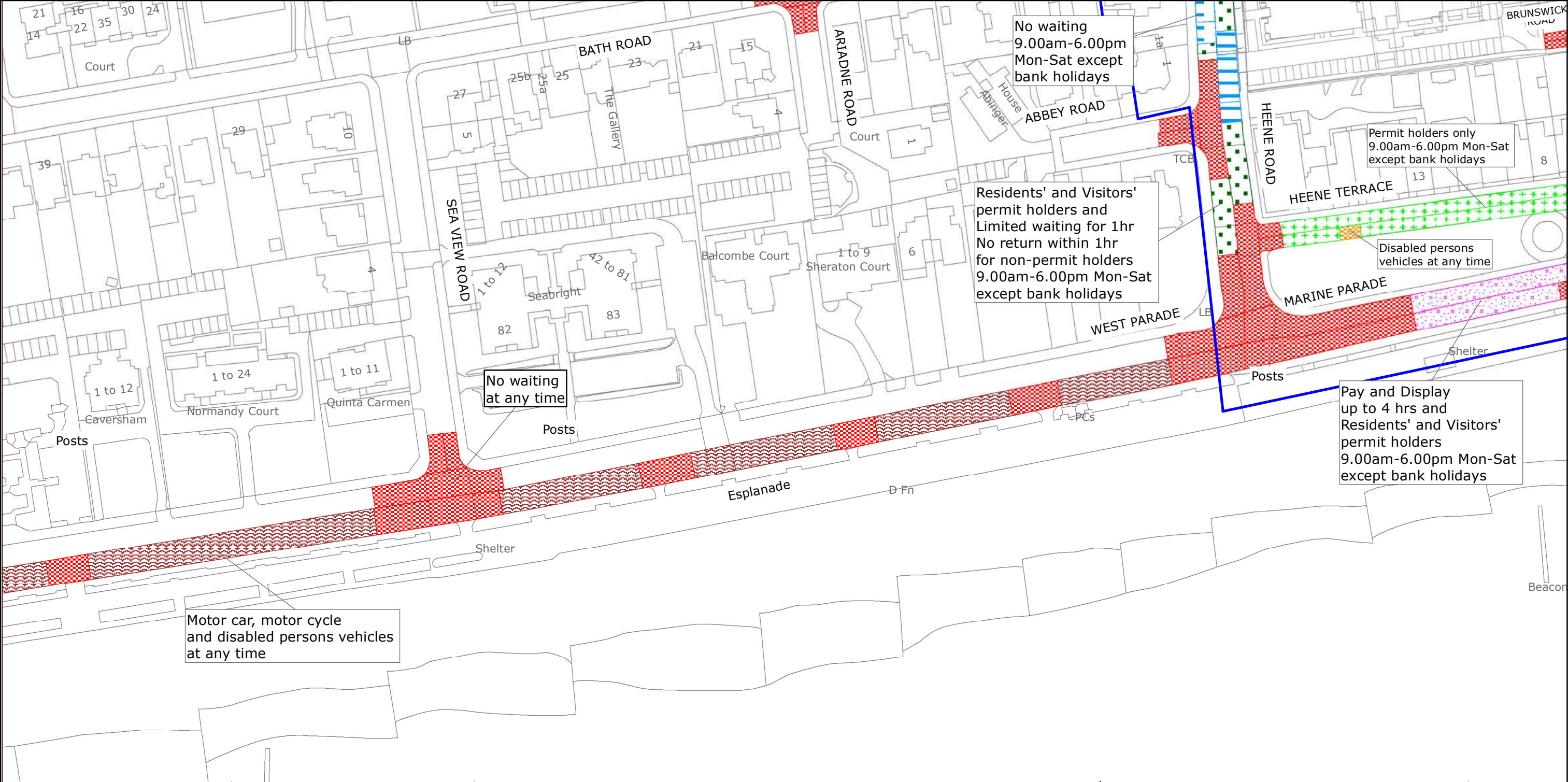

West Sussex County Council  
 Highways & Transport  
 The Grange  
 Tower Street  
 Chichester  
 West Sussex  
 PO19 1RH

WORTHING BOROUGH: HEENE WARD  
 PROPOSED WAITING RESTRICTIONS (12.10.2022)

TILE REF NO:  
 TQ1302SEN  
 SHEET ISSUE NO 7a\_WOR9023  
 SHEET ACTIVE FROM - DD.MM.YYYY



Reproduced from or based upon 2022 Ordnance Survey mapping with permission of the Controller of HMSO (c) Crown Copyright reserved. Unauthorised reproduction infringes Crown copyright and may lead to prosecution or civil proceedings West Sussex County Council Licence No. 100018485

West Sussex County Council  
 Highways & Transport  
 The Grange  
 Tower Street  
 Chichester  
 West Sussex  
 PO19 1RH

WORTHING BOROUGH: HEENE AND MARINE WARDS

WAITING RESTRICTIONS

Reproduced from or based upon 2019 Ordnance Survey mapping with permission of the Controller of HMSO (c) Crown Copyright reserved.  
 Unauthorised reproduction infringes Crown copyright and may lead to prosecution or civil proceedings West Sussex County Council Licence No. 100018485

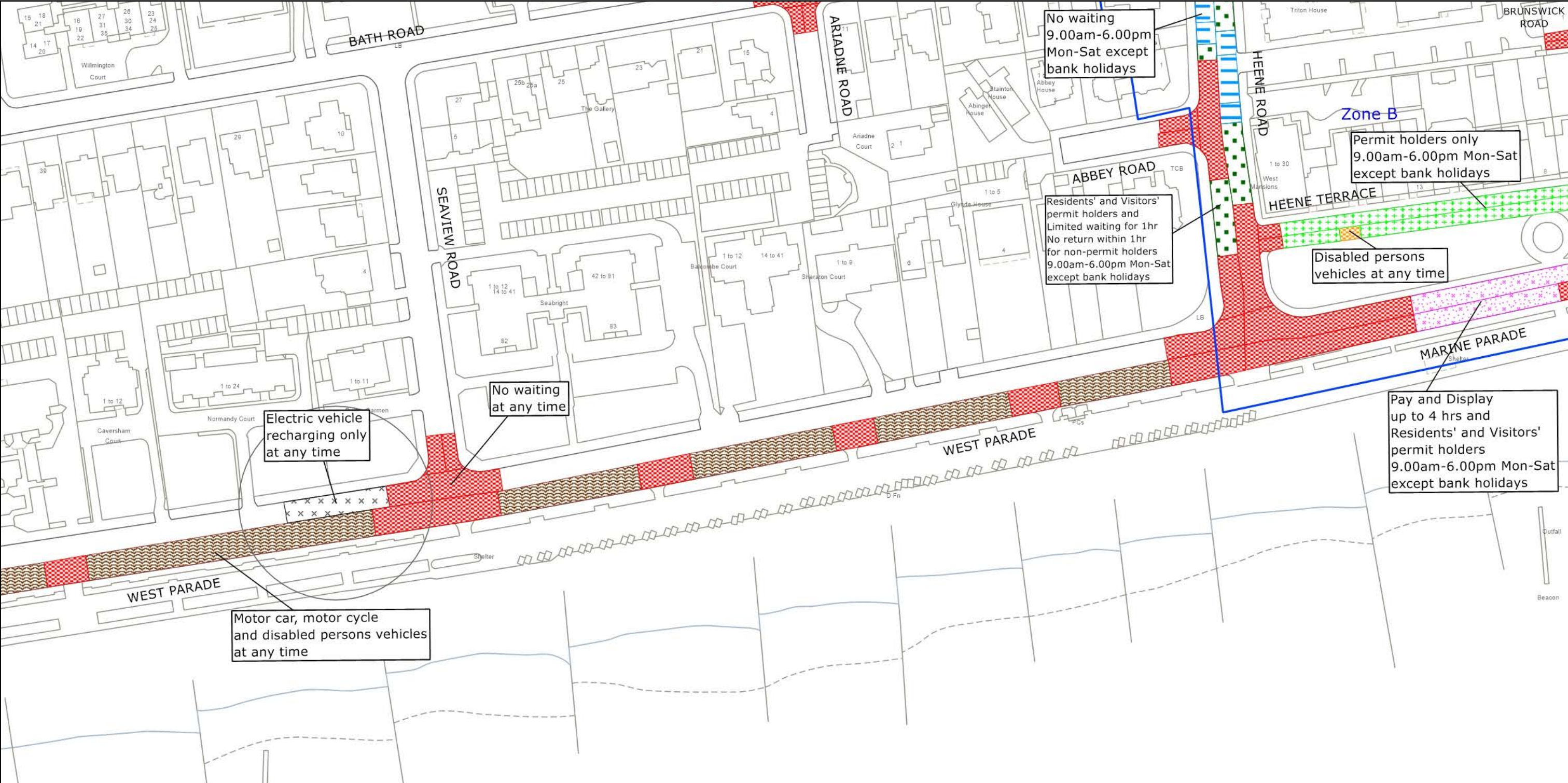
**TILE REF NO:  
 TQ1302SES**

SHEET ISSUE NO 4  
 SHEET ACTIVE FROM - 21/01/2019



SCALE:  
 1:1250  
 at A3 size

PAGE 2 OF 2: PROPOSED CHANGES TO RESTRICTIONS (CIRCLED)



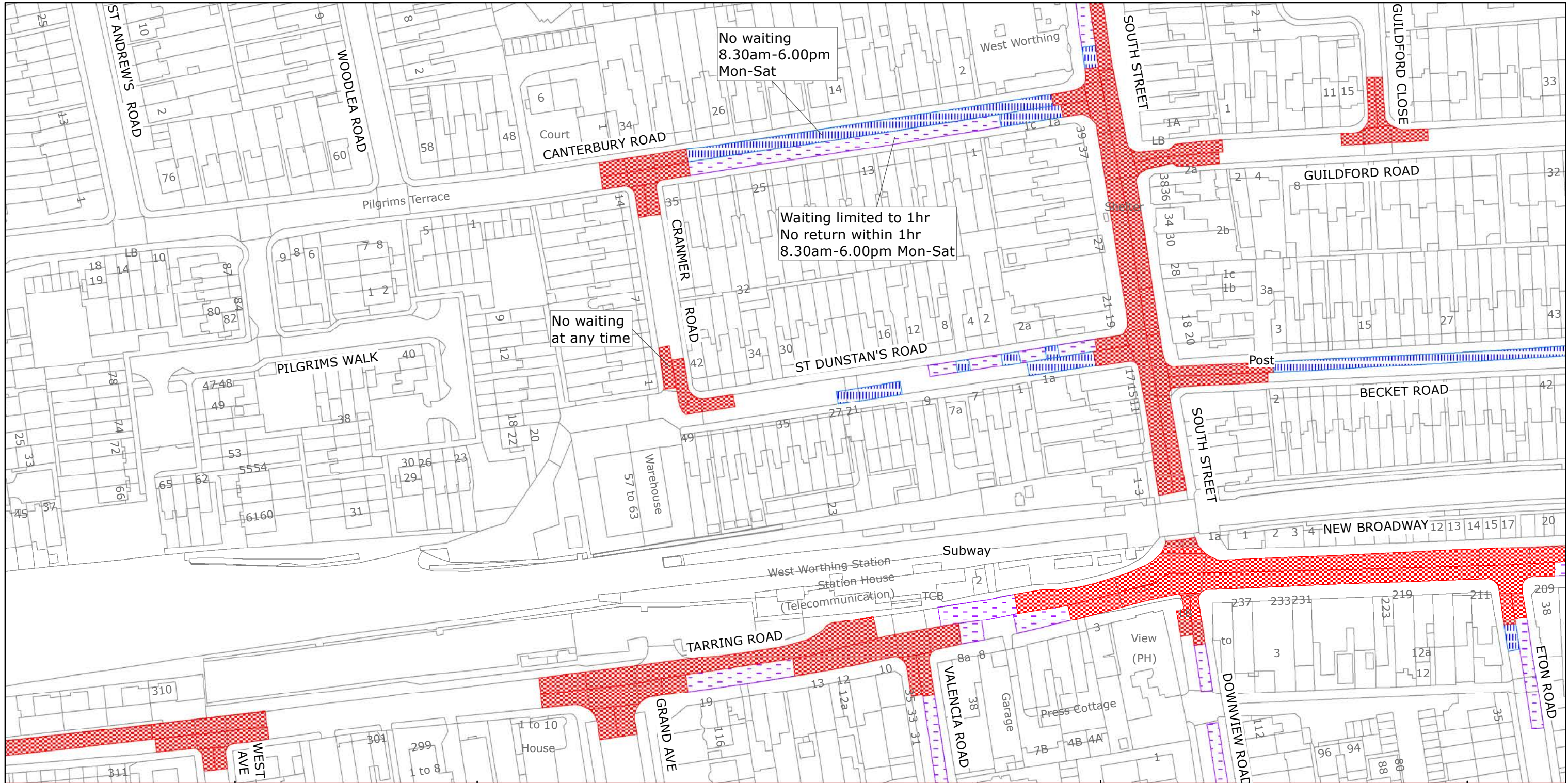
West Sussex County Council  
 Highways & Transport  
 The Grange  
 Tower Street  
 Chichester  
 West Sussex  
 PO19 1RH

WORTHING BOROUGH: HEENE AND MARINE WARDS  
 PROPOSED WAITING RESTRICTIONS (12.10.2022)

TILE REF NO:  
**TQ1302SES**  
 SHEET ISSUE NO 5\_WOR9023  
 SHEET ACTIVE FROM - DD.MM.YYYY

N  
  
 SCALE:  
 1:1250  
 at A3 size

Reproduced from or based upon 2022 Ordnance Survey mapping with permission of the Controller of HMSO (c) Crown Copyright reserved. Unauthorised reproduction infringes Crown copyright and may lead to prosecution or civil proceedings West Sussex County Council Licence No. 100018485



West Sussex County Council  
 Highways & Transport  
 The Grange  
 Tower Street  
 Chichester  
 West Sussex  
 PO19 1RH

WORTHING BOROUGH: HEENE, MARINE AND  
 TARRING WARDS

WAITING RESTRICTIONS

TILE REF NO:  
 TQ1303SWN

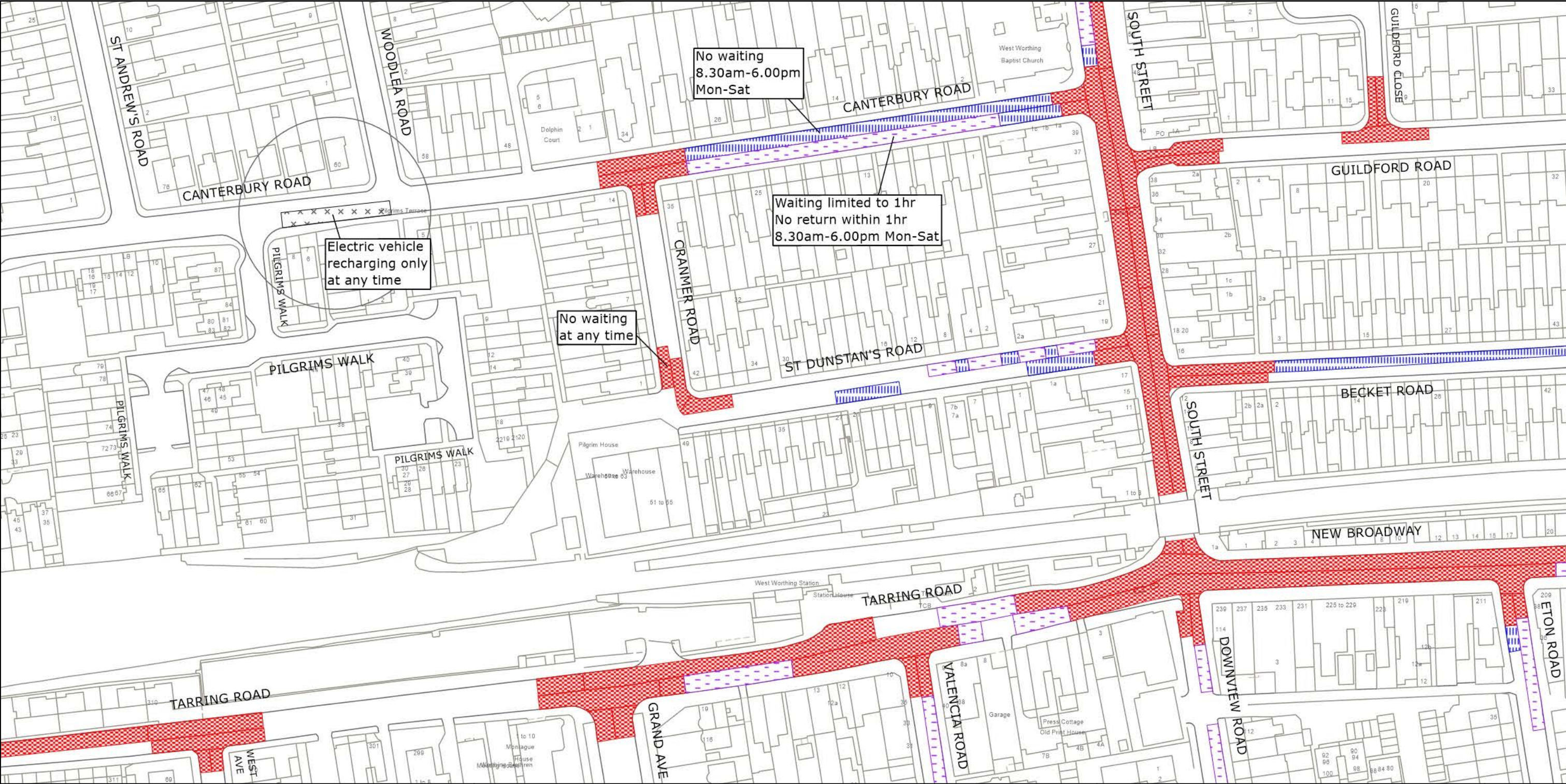
SHEET ISSUE NO 4  
 SHEET ACTIVE FROM - 13/03/2017



SCALE:  
 1:1250  
 at A3 size

Reproduced from or based upon 2017 Ordnance Survey mapping with permission of the Controller of HMSO (c) Crown Copyright reserved.  
 Unauthorised reproduction infringes Crown copyright and may lead to prosecution or civil proceedings West Sussex County Council Licence No. 100018485

PAGE 2 OF 2: PROPOSED CHANGES TO RESTRICTIONS (CIRCLED)



West Sussex County Council  
 Highways & Transport  
 The Grange  
 Tower Street  
 Chichester  
 West Sussex  
 PO19 1RH

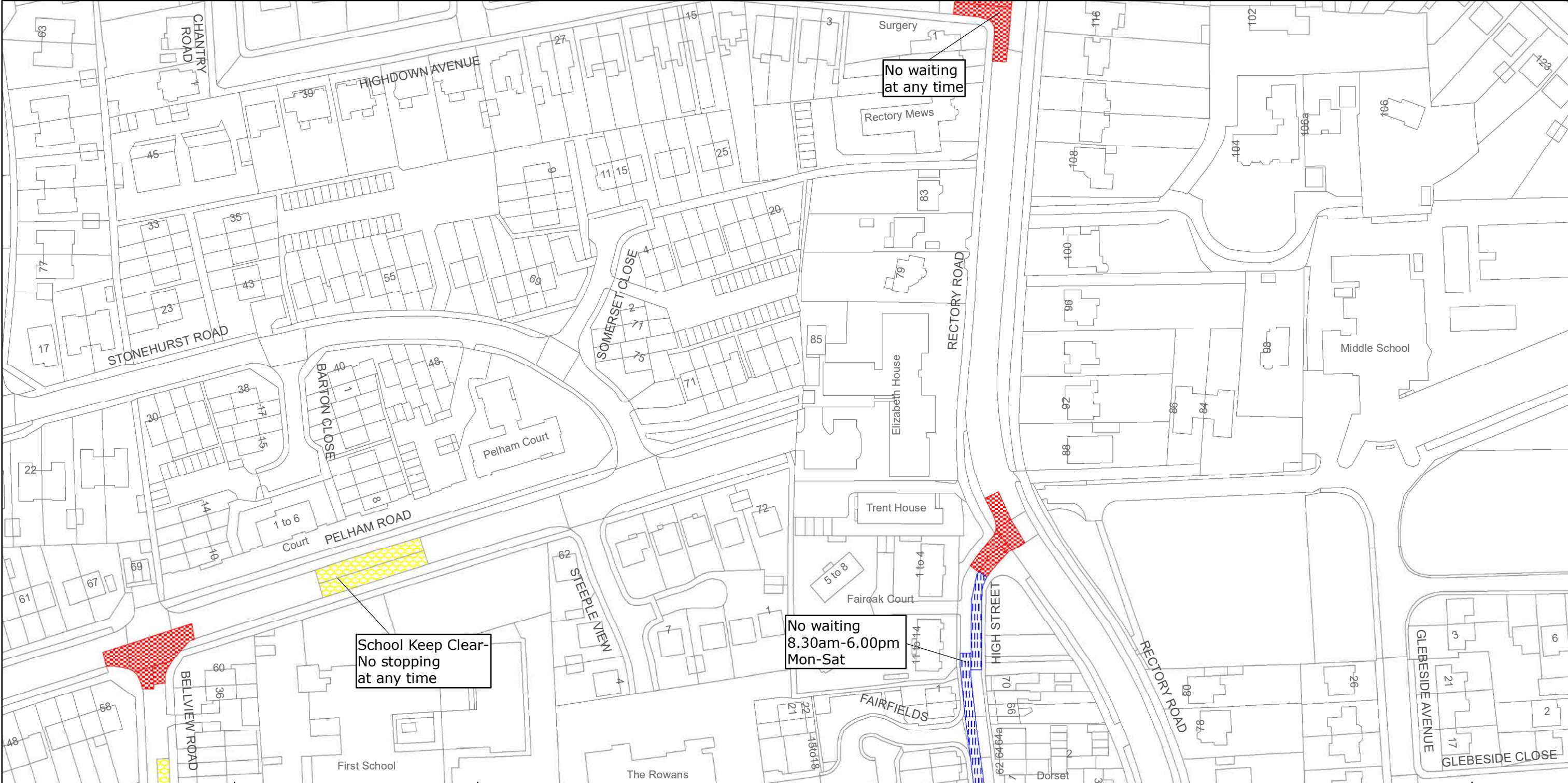
WORTHING BOROUGH: HEENE, MARINE AND TARRING WARDS  
 PROPOSED WAITING RESTRICTIONS (12.10.2022)

TILE REF NO:  
 TQ1303SWN  
 SHEET ISSUE NO 5\_WOR9023  
 SHEET ACTIVE FROM - DD.MM.YYYY

N  
 SCALE:  
 1:1250  
 at A3 size

Reproduced from or based upon 2022 Ordnance Survey mapping with permission of the Controller of HMSO (c) Crown Copyright reserved. Unauthorised reproduction infringes Crown copyright and may lead to prosecution or civil proceedings West Sussex County Council Licence No. 100018485





West Sussex County Council  
 Highways & Transport  
 The Grange  
 Tower Street  
 Chichester  
 West Sussex  
 PO19 1RH

WORTHING BOROUGH: TARRING WARD  
 WAITING RESTRICTIONS

Reproduced from or based upon 2013 Ordnance Survey material with permission of the Controller of HMSO (c) Crown Copyright reserved.  
 Unauthorised reproduction infringes Crown copyright and may lead to prosecution or civil proceedings West Sussex County Council Licence No. 100023447

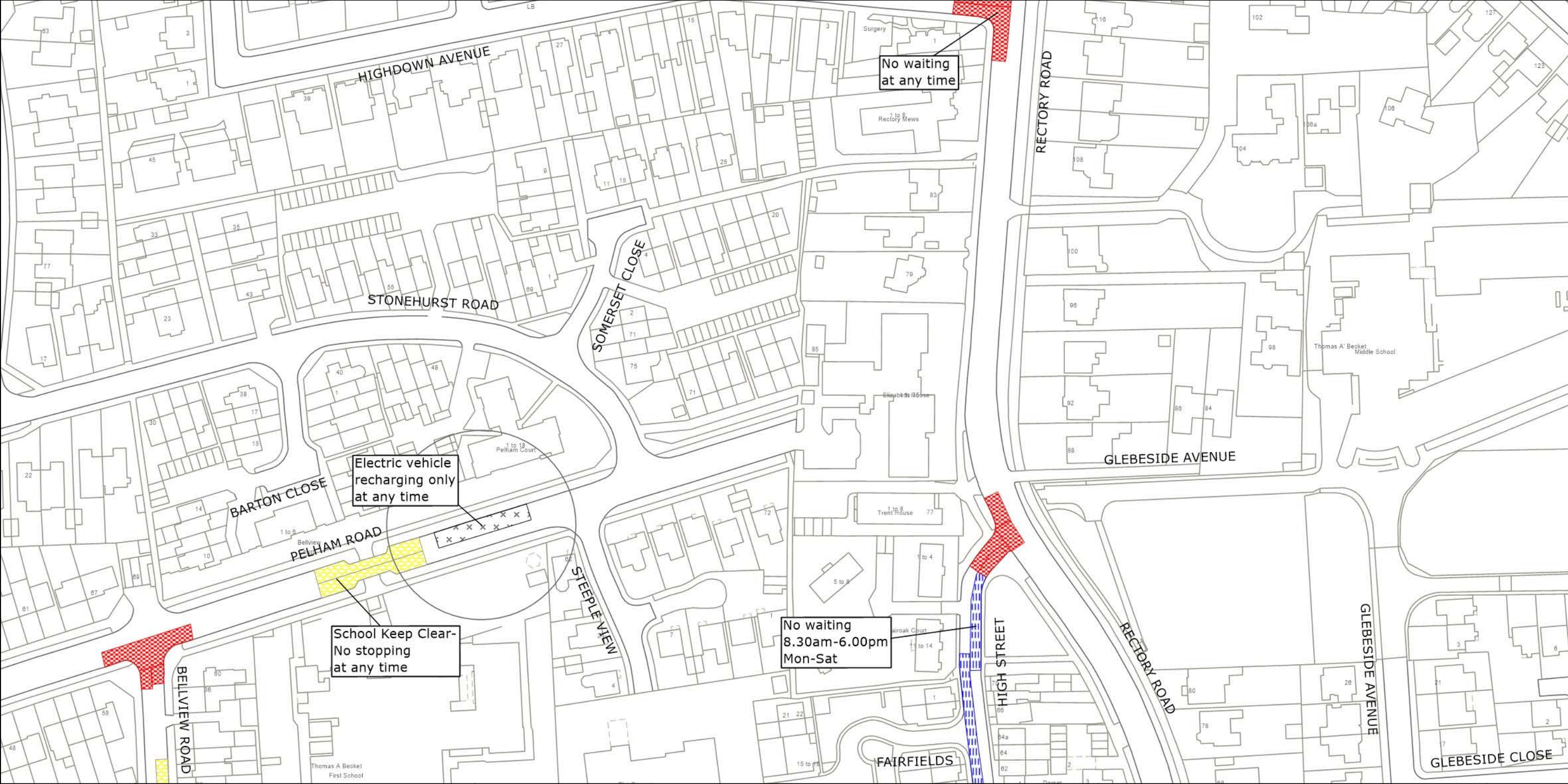
TILE REF NO:  
 TQ1304SWN

SHEET ISSUE NO 3  
 SHEET ACTIVE FROM - 02/03/2015



SCALE:  
 1:1250  
 at A3 size

PAGE 2 OF 2: PROPOSED CHANGES TO RESTRICTIONS (CIRCLED)



West Sussex County Council  
 Highways & Transport  
 The Grange  
 Tower Street  
 Chichester  
 West Sussex  
 PO19 1RH

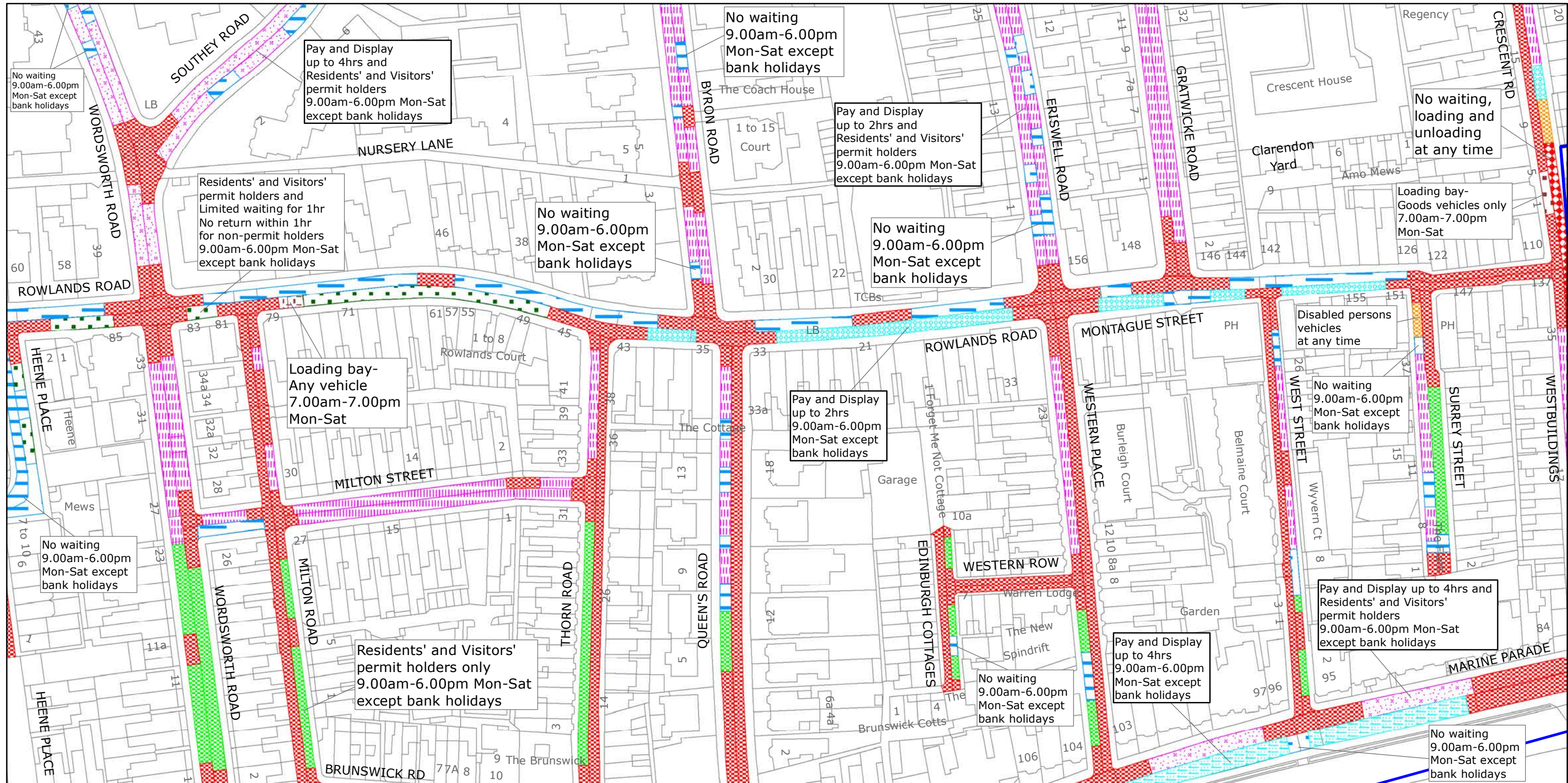
WORTHING BOROUGH: TARRING AND GAISFORD WARDS  
 PROPOSED WAITING RESTRICTIONS (12.10.2022)

TILE REF NO:  
 TQ1304SWN  
 SHEET ISSUE NO 4a\_WOR9023  
 SHEET ACTIVE FROM - DD.MM.YYYY

N  
  
 SCALE:  
 1:1250  
 at A3 size

Reproduced from or based upon 2022 Ordnance Survey mapping with permission of the Controller of HMSO (c) Crown Copyright reserved. Unauthorised reproduction infringes Crown copyright and may lead to prosecution or civil proceedings West Sussex County Council Licence No. 100018485

PAGE 1 OF 2: EXISTING RESTRICTIONS ONLY



West Sussex County Council  
 Highways & Transport  
 The Grange  
 Tower Street  
 Chichester  
 West Sussex  
 PO19 1RH

WORTHING BOROUGH: CENTRAL AND HEENE WARDS  
 WAITING RESTRICTIONS

Reproduced from or based upon 2019 Ordnance Survey mapping with permission of the Controller of HMSO (c) Crown Copyright reserved.  
 Unauthorised reproduction infringes Crown copyright and may lead to prosecution or civil proceedings West Sussex County Council Licence No. 100018485

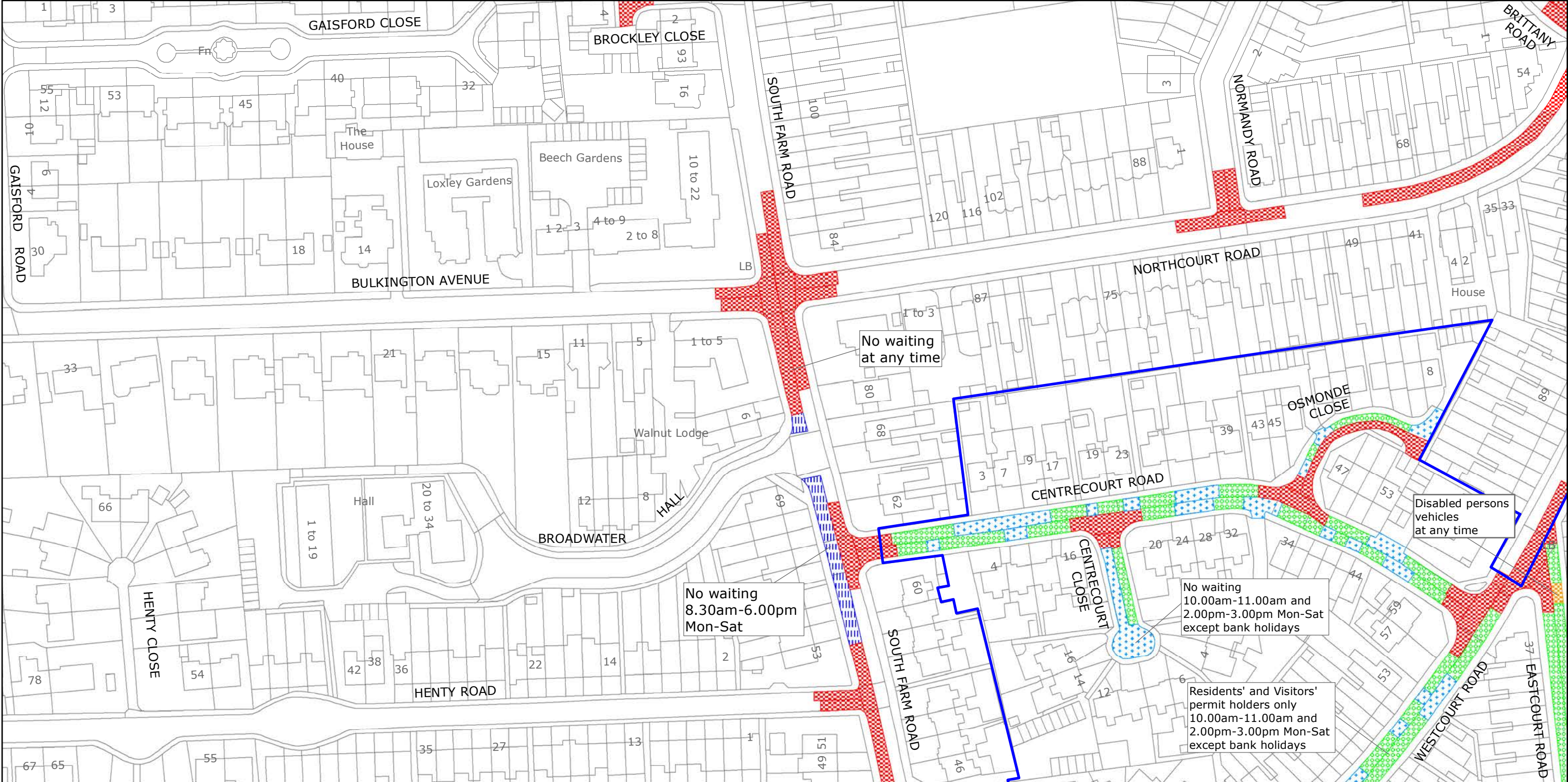
TILE REF NO:  
 TQ1402SWN

SHEET ISSUE NO 7  
 SHEET ACTIVE FROM - 22/07/2019



SCALE:  
 1:1250  
 at A3 size





West Sussex County Council  
 Highways & Transport  
 The Grange  
 Tower Street  
 Chichester  
 West Sussex  
 PO19 1RH

WORTHING BOROUGH: GAISFORD WARD  
 WAITING RESTRICTIONS

Reproduced from or based upon 2019 Ordnance Survey mapping with permission of the Controller of HMSO (c) Crown Copyright reserved.  
 Unauthorised reproduction infringes Crown copyright and may lead to prosecution or civil proceedings West Sussex County Council Licence No. 100018485

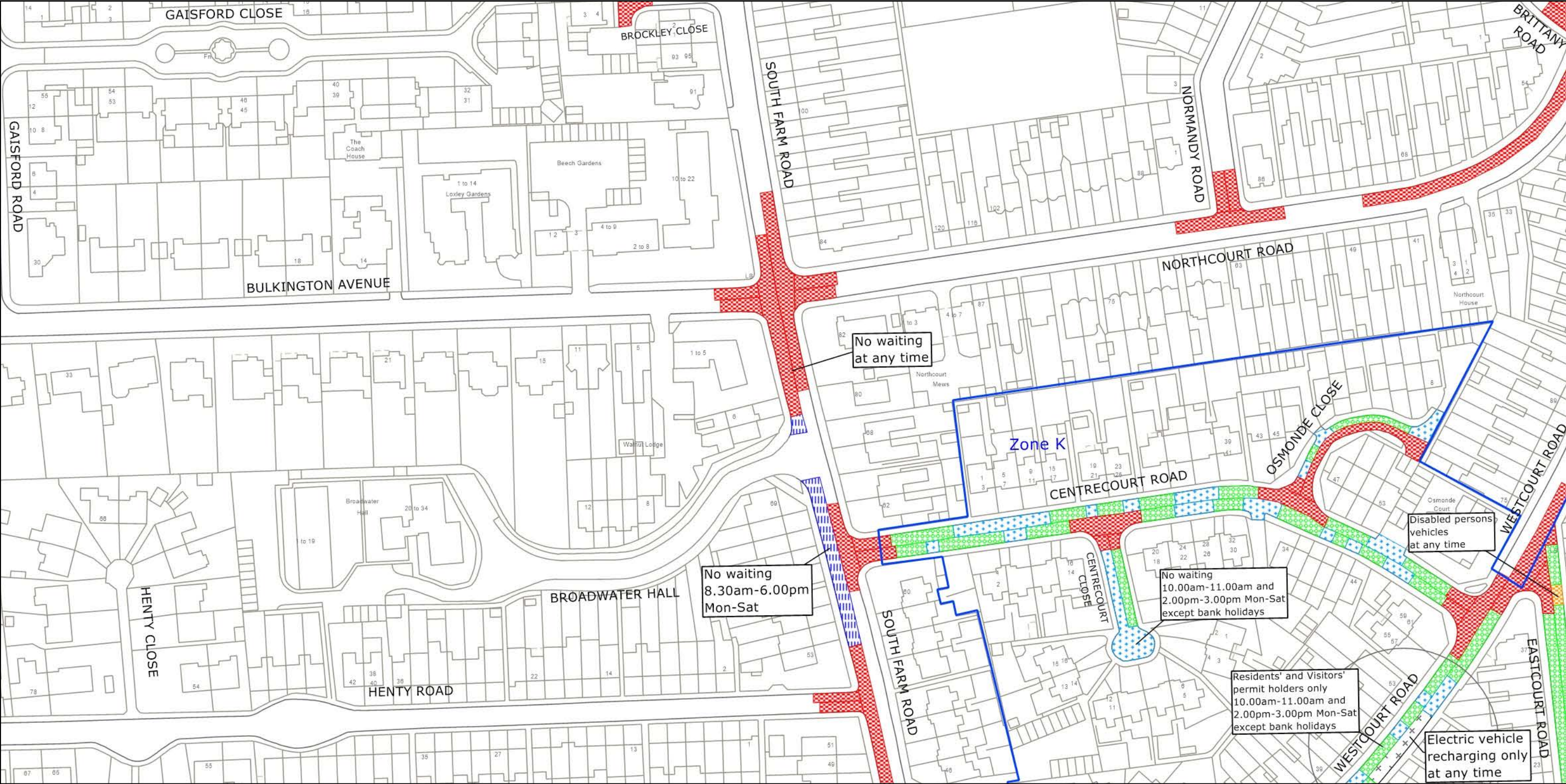
TILE REF NO:  
 TQ1403NWS

SHEET ISSUE NO 6  
 SHEET ACTIVE FROM - 22/07/2019



SCALE:  
 1:1250  
 at A3 size

PAGE 2 OF 2: PROPOSED CHANGES TO RESTRICTIONS (CIRCLED)



West Sussex County Council  
 Highways & Transport  
 The Grange  
 Tower Street  
 Chichester  
 West Sussex  
 PO19 1RH

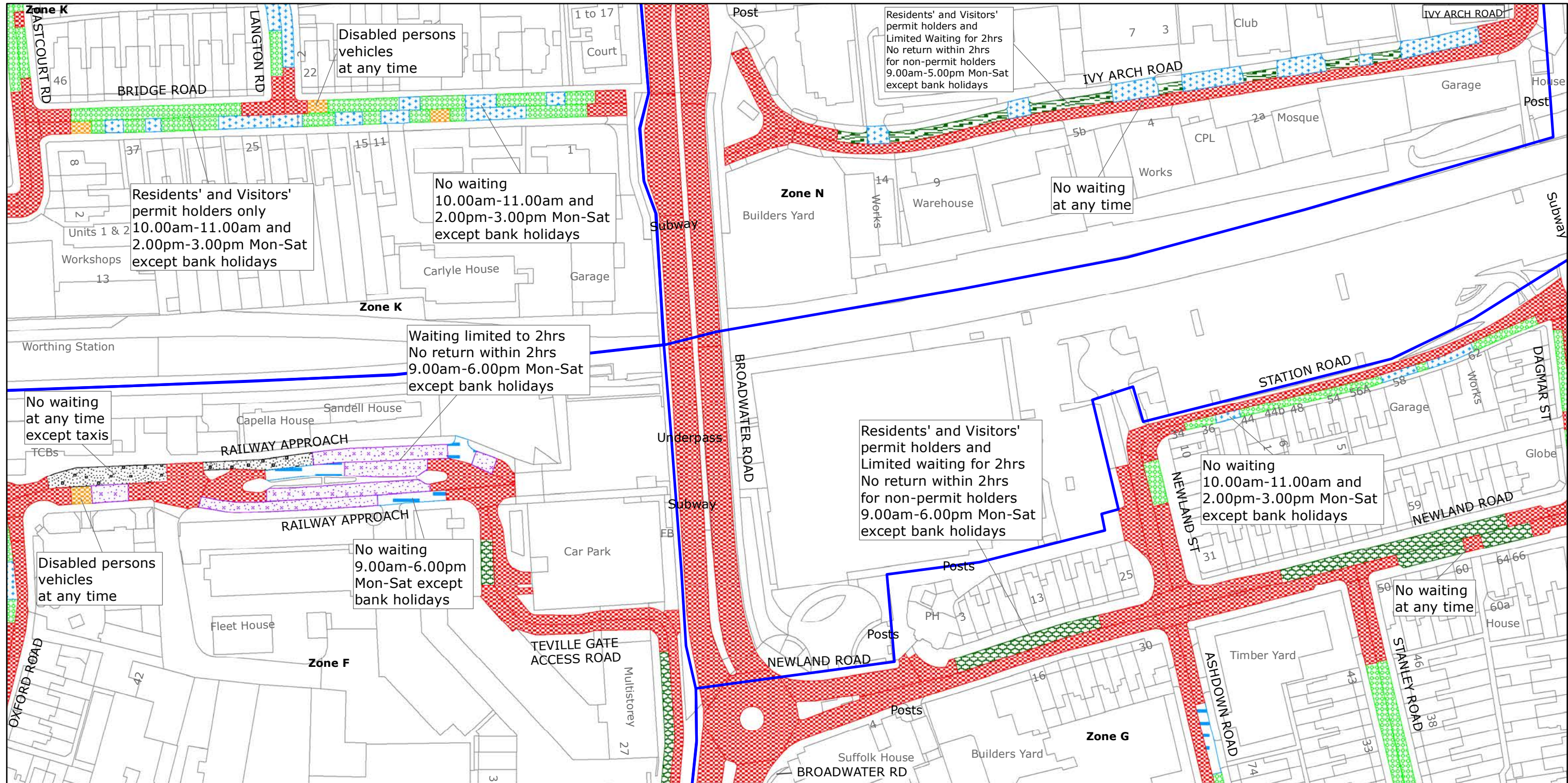
WORTHING BOROUGH: GAISFORD WARD  
 PROPOSED WAITING RESTRICTIONS (12.10.2022)

TILE REF NO:  
 TQ1403NWS  
 SHEET ISSUE NO 7\_WOR9023  
 SHEET ACTIVE FROM - DD.MM.YYYY

N  
 SCALE:  
 1:1250  
 at A3 size

Reproduced from or based upon 2022 Ordnance Survey mapping with permission of the Controller of HMSO (c) Crown Copyright reserved. Unauthorised reproduction infringes Crown copyright and may lead to prosecution or civil proceedings West Sussex County Council Licence No. 100018485

# PAGE 1 OF 2: EXISTING RESTRICTIONS ONLY



West Sussex County Council  
 Highways & Transport  
 The Grange  
 Tower Street  
 Chichester  
 West Sussex  
 PO19 1RH

## WORTHING BOROUGH: BROADWATER, CENTRAL AND GAISFORD WARDS

### WAITING RESTRICTIONS

Reproduced from or based upon 2019 Ordnance Survey mapping with permission of the Controller of HMSO (c) Crown Copyright reserved.  
 Unauthorised reproduction infringes Crown copyright and may lead to prosecution or civil proceedings West Sussex County Council Licence No. 100018485

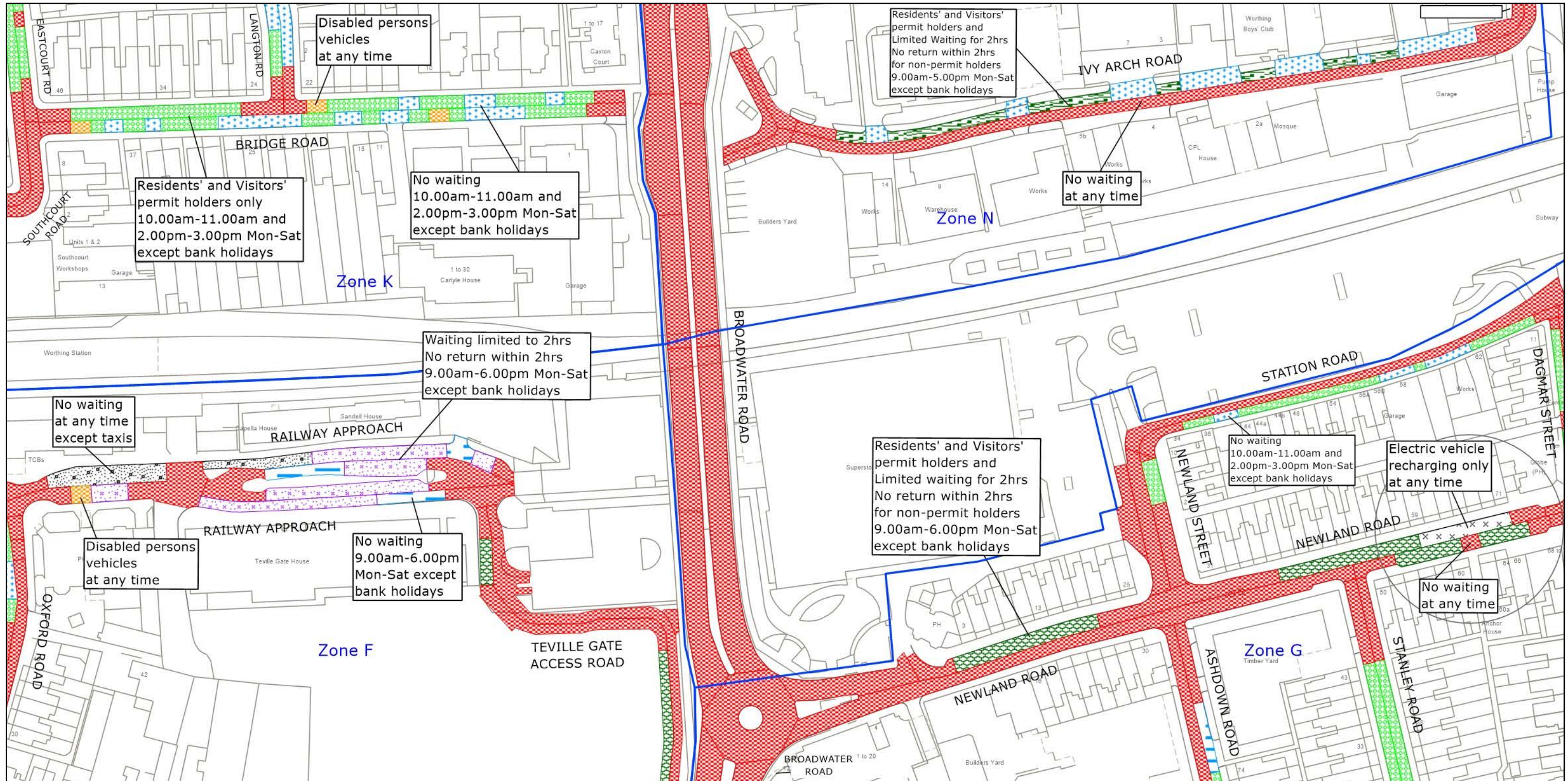
**TILE REF NO:**  
**TQ1403SEN**

SHEET ISSUE NO 7  
 SHEET ACTIVE FROM - 22/07/2019



**SCALE:**  
 1:1250  
 at A3 size


PAGE 2 OF 2: PROPOSED CHANGES TO RESTRICTIONS (CIRCLED)



West Sussex County Council  
 Highways & Transport  
 The Grange  
 Tower Street  
 Chichester  
 West Sussex  
 PO19 1RH

WORTHING BOROUGH: BROADWATER, CENTRAL AND GAISFORD WARDS  
 PROPOSED WAITING RESTRICTIONS (12.10.2022)

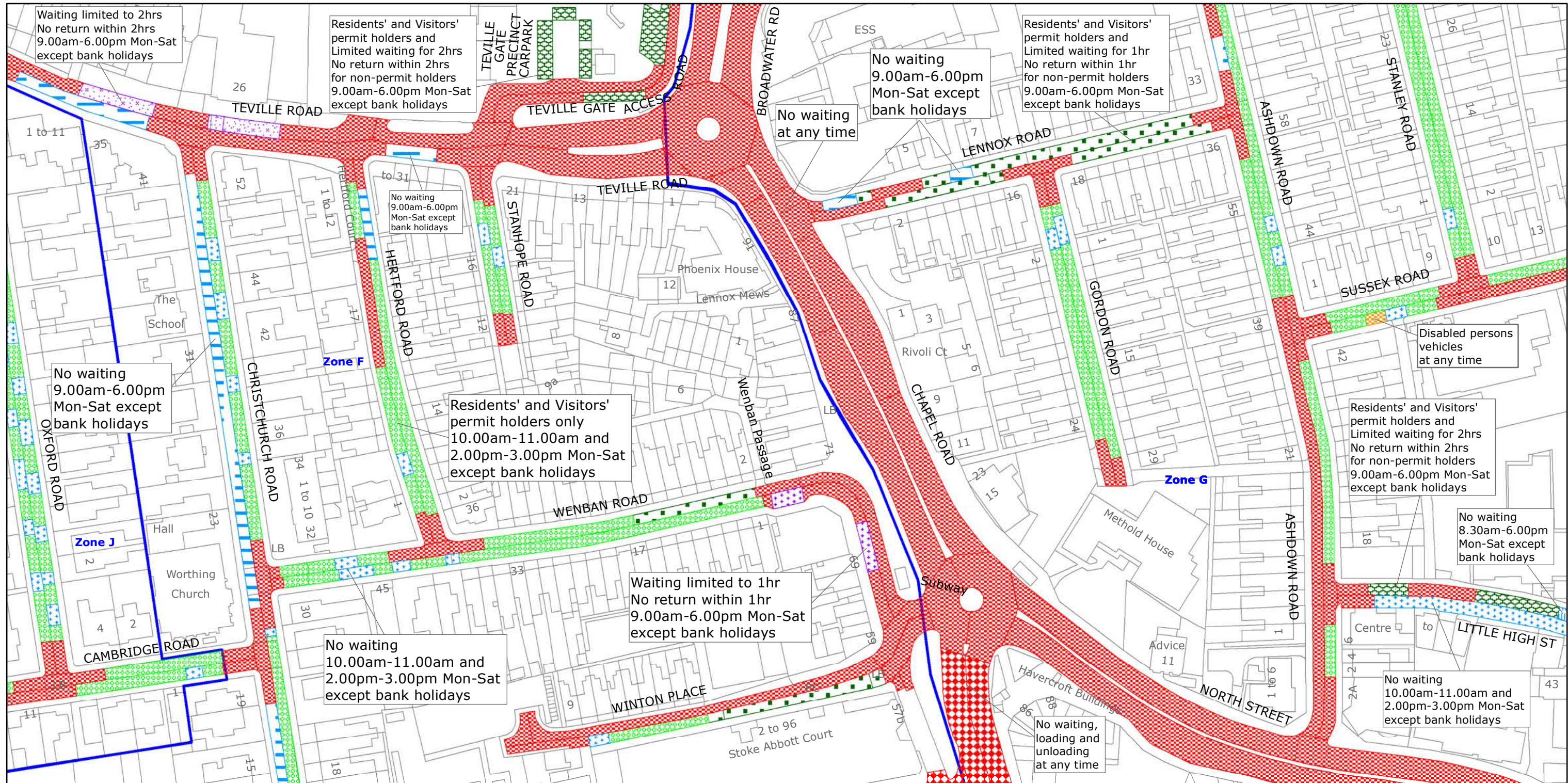
TILE REF NO:  
**TQ1403SEN**  
 SHEET ISSUE NO 8a\_WOR9023  
 SHEET ACTIVE FROM - DD.MM.YYYY



Reproduced from or based upon 2022 Ordnance Survey mapping with permission of the Controller of HMSO (c) Crown Copyright reserved. Unauthorised reproduction infringes Crown copyright and may lead to prosecution or civil proceedings West Sussex County Council Licence No. 100018485



# PAGE 1 OF 2: EXISTING RESTRICTIONS ONLY



West Sussex County Council  
 Highways & Transport  
 The Grange  
 Tower Street  
 Chichester  
 West Sussex  
 PO19 1RH

WORTHING BOROUGH: CENTRAL WARD  
 WAITING RESTRICTIONS

TILE REF NO:  
 TQ1403SES

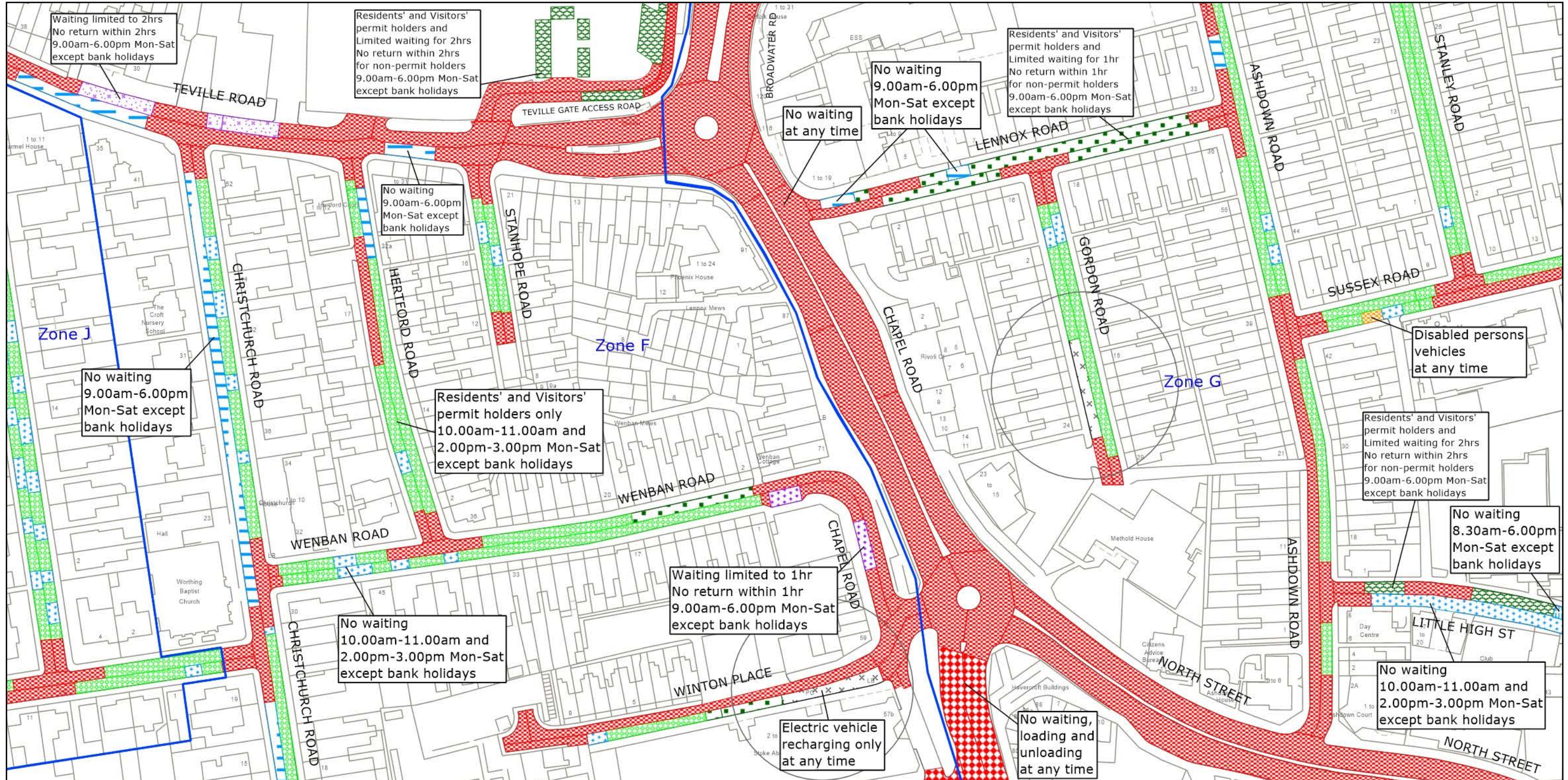
SHEET ISSUE NO 9  
 SHEET ACTIVE FROM - 14/10/2019



SCALE:  
 1:1250  
 at A3 size

Reproduced from or based upon 2019 Ordnance Survey mapping with permission of the Controller of HMSO (c) Crown Copyright reserved. Unauthorised reproduction infringes Crown copyright and may lead to prosecution or civil proceedings West Sussex County Council Licence No. 100018485

PAGE 2 OF 2: PROPOSED CHANGES TO RESTRICTIONS (CIRCLED)





West Sussex County Council  
Highways & Transport  
The Grange  
Tower Street  
Chichester  
West Sussex  
PO19 1RH

WORTHING BOROUGH: CENTRAL WARD  
PROPOSED WAITING RESTRICTIONS (12.10.2022)

TILE REF NO:  
**TQ1403SES**

SHEET ISSUE NO 10\_WOR9023  
SHEET ACTIVE FROM - DD.MM.YYYY

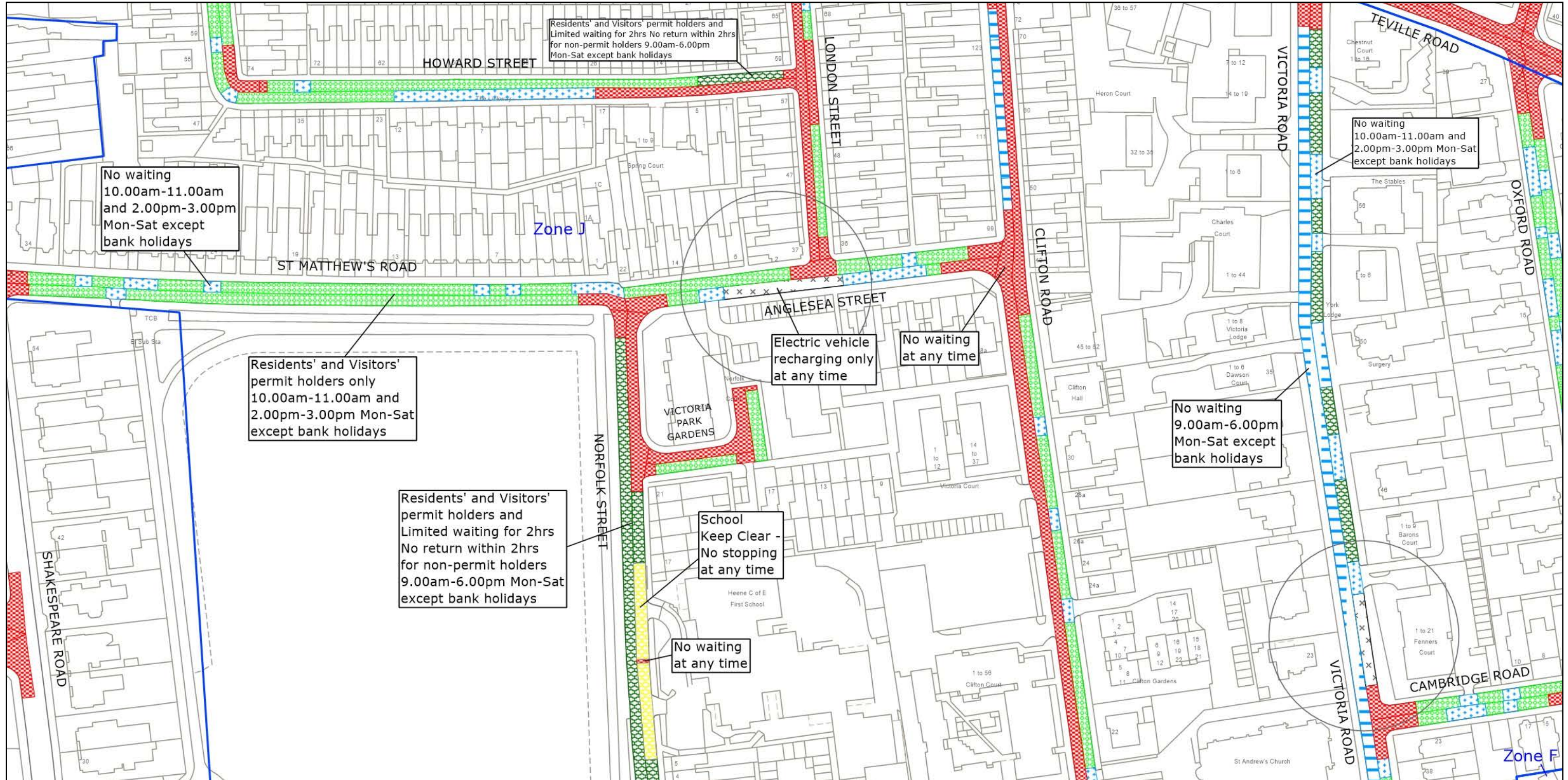


SCALE:  
1:1250  
at A3 size

Reproduced from or based upon 2022 Ordnance Survey mapping with permission of the Controller of HMSO (c) Crown Copyright reserved. Unauthorised reproduction infringes Crown copyright and may lead to prosecution or civil proceedings West Sussex County Council Licence No. 100018485




PAGE 2 OF 2: PROPOSED CHANGES TO RESTRICTIONS (CIRCLED)



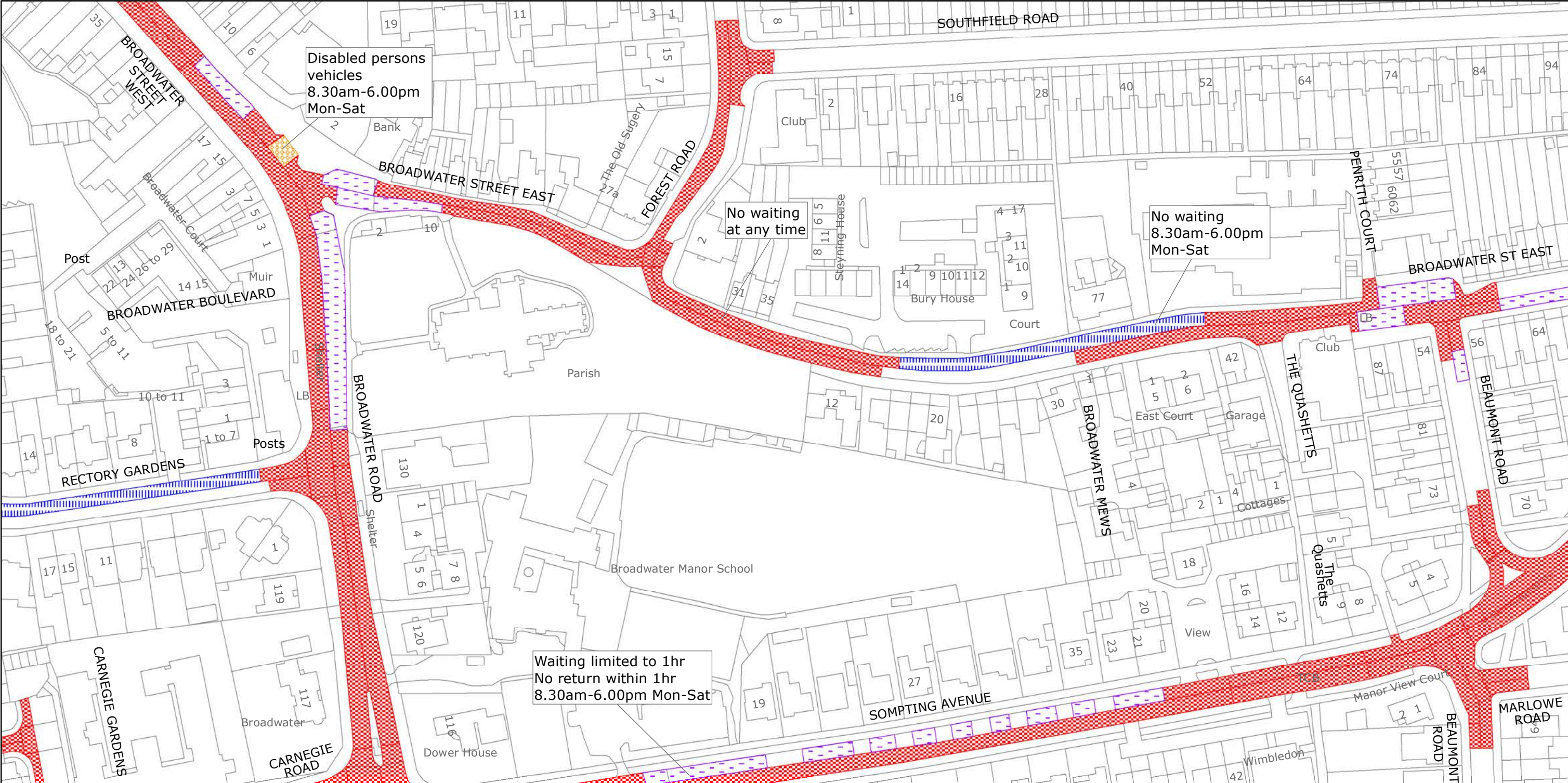
West Sussex County Council  
 Highways & Transport  
 The Grange  
 Tower Street  
 Chichester  
 West Sussex  
 PO19 1RH

WORTHING BOROUGH: CENTRAL AND HEENE WARDS  
 PROPOSED WAITING RESTRICTIONS (12.10.2022)

TILE REF NO:  
**TQ1403SWS**  
 SHEET ISSUE NO 5a\_WOR9023  
 SHEET ACTIVE FROM - DD.MM.YYYY



Reproduced from or based upon 2022 Ordnance Survey mapping with permission of the Controller of HMSO (c) Crown Copyright reserved. Unauthorised reproduction infringes Crown copyright and may lead to prosecution or civil proceedings West Sussex County Council Licence No. 100018485



West Sussex County Council  
 Highways & Transport  
 The Grange  
 Tower Street  
 Chichester  
 West Sussex  
 PO19 1RH

WORTHING BOROUGH: BROADWATER AND  
 GAISFORD WARDS

WAITING RESTRICTIONS

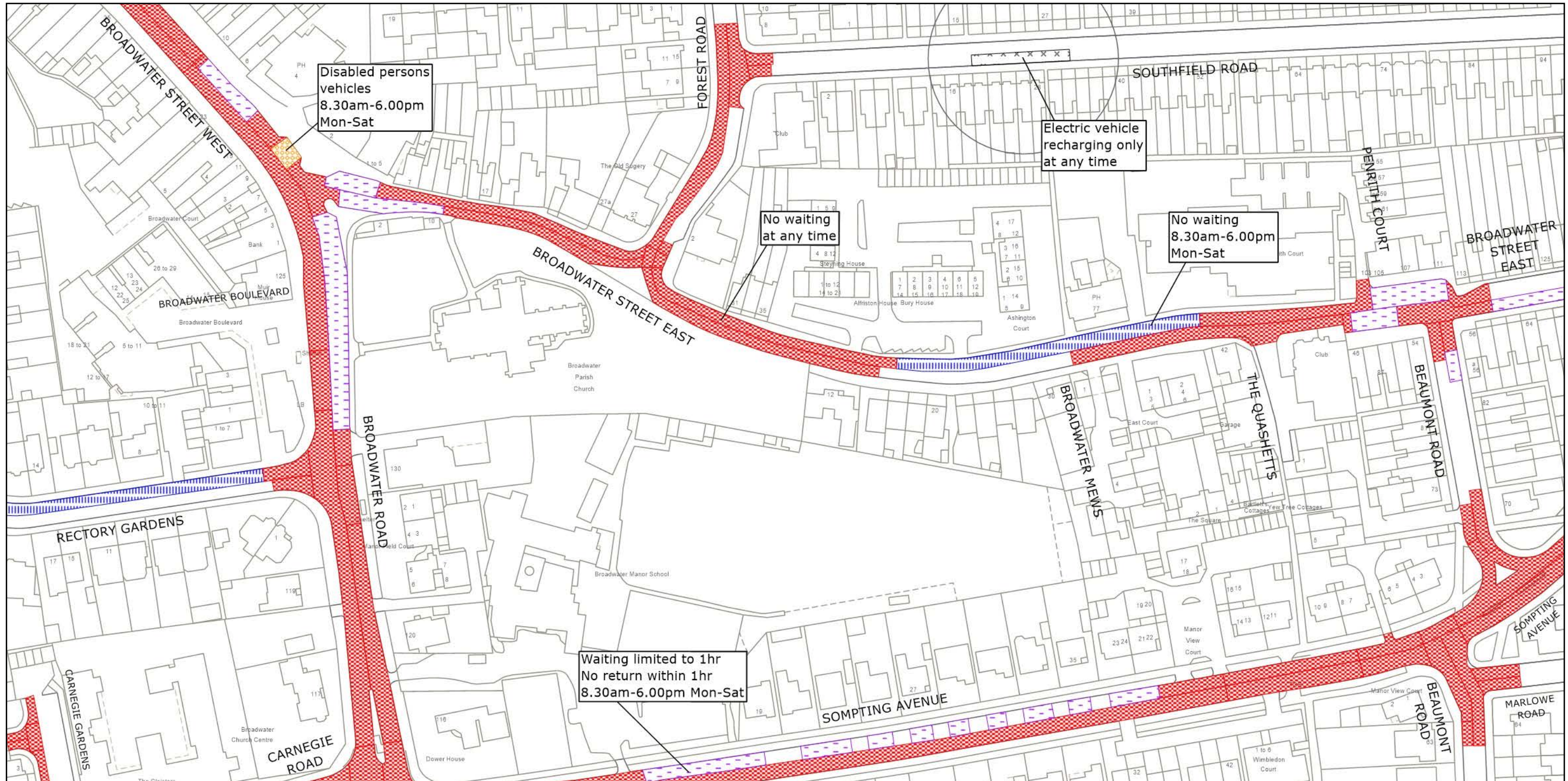
TILE REF NO:  
**TQ1404SEN**

SHEET ISSUE NO 5  
 SHEET ACTIVE FROM - 04/01/2021



Reproduced from or based upon 2021 Ordnance Survey mapping with permission of the Controller of HMSO (c) Crown Copyright reserved.  
 Unauthorised reproduction infringes Crown copyright and may lead to prosecution or civil proceedings West Sussex County Council Licence No. 100018485

PAGE 2 OF 2: PROPOSED CHANGES TO RESTRICTIONS (CIRCLED)



West Sussex County Council  
Highways & Transport  
The Grange  
Tower Street  
Chichester  
West Sussex  
PO19 1RH

WORTHING BOROUGH: BROADWATER AND  
GAISFORD WARDS

PROPOSED WAITING RESTRICTIONS (12.10.2022)

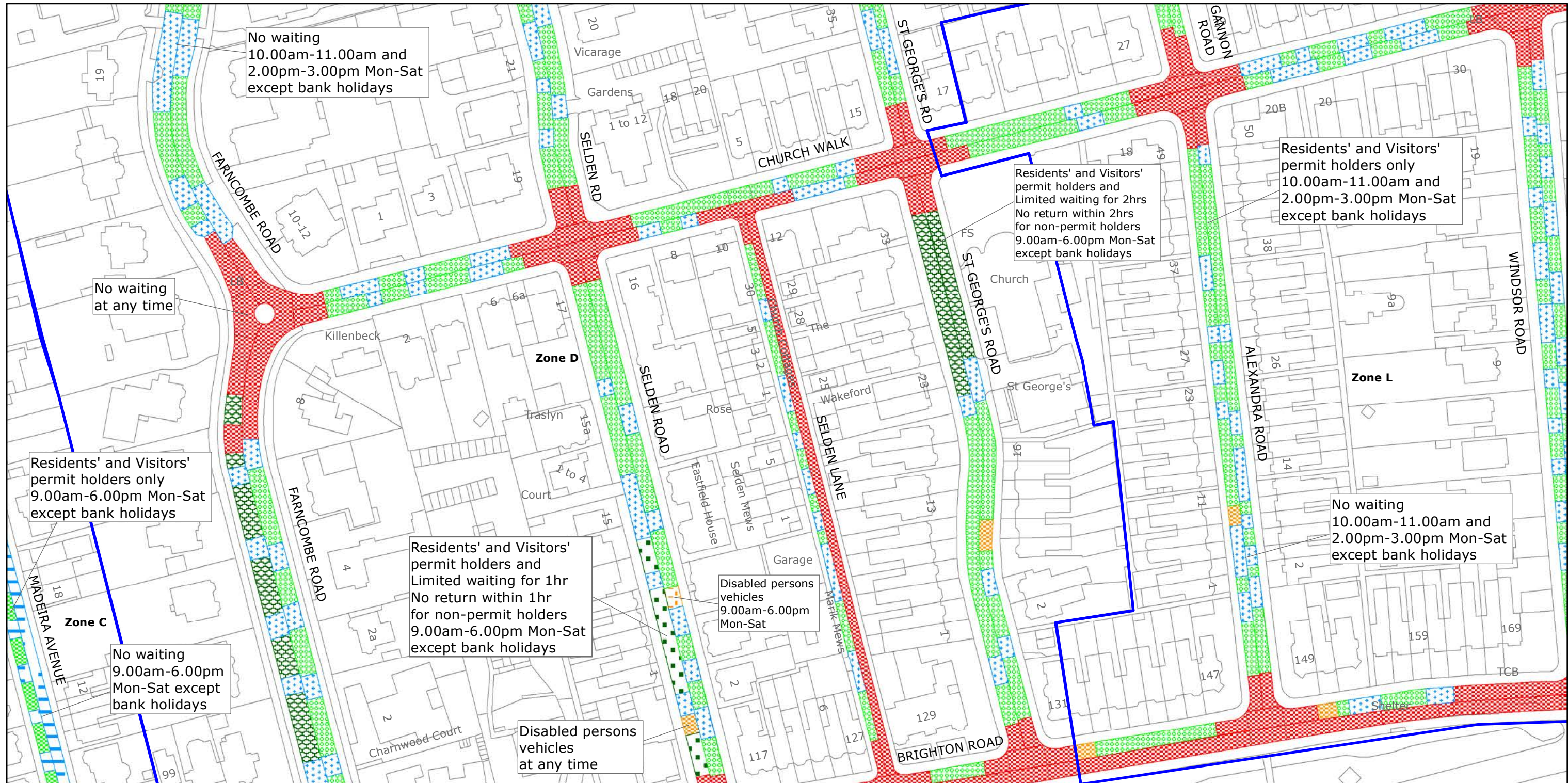
**TILE REF NO:  
TQ1404SEN**

SHEET ISSUE NO 6\_WOR9023  
SHEET ACTIVE FROM - DD.MM.YYYY

**N**

**SCALE:  
1:1250  
at A3 size**

Reproduced from or based upon 2022 Ordnance Survey mapping with permission of the Controller of HMSO (c) Crown Copyright reserved.  
Unauthorised reproduction infringes Crown copyright and may lead to prosecution or civil proceedings West Sussex County Council Licence No. 100018485



West Sussex County Council  
 Highways & Transport  
 The Grange  
 Tower Street  
 Chichester  
 West Sussex  
 PO19 1RH

WORTHING BOROUGH: SELDEN WARD  
 WAITING RESTRICTIONS

Reproduced from or based upon 2019 Ordnance Survey mapping with permission of the Controller of HMSO (c) Crown Copyright reserved.  
 Unauthorised reproduction infringes Crown copyright and may lead to prosecution or civil proceedings West Sussex County Council Licence No. 100018485

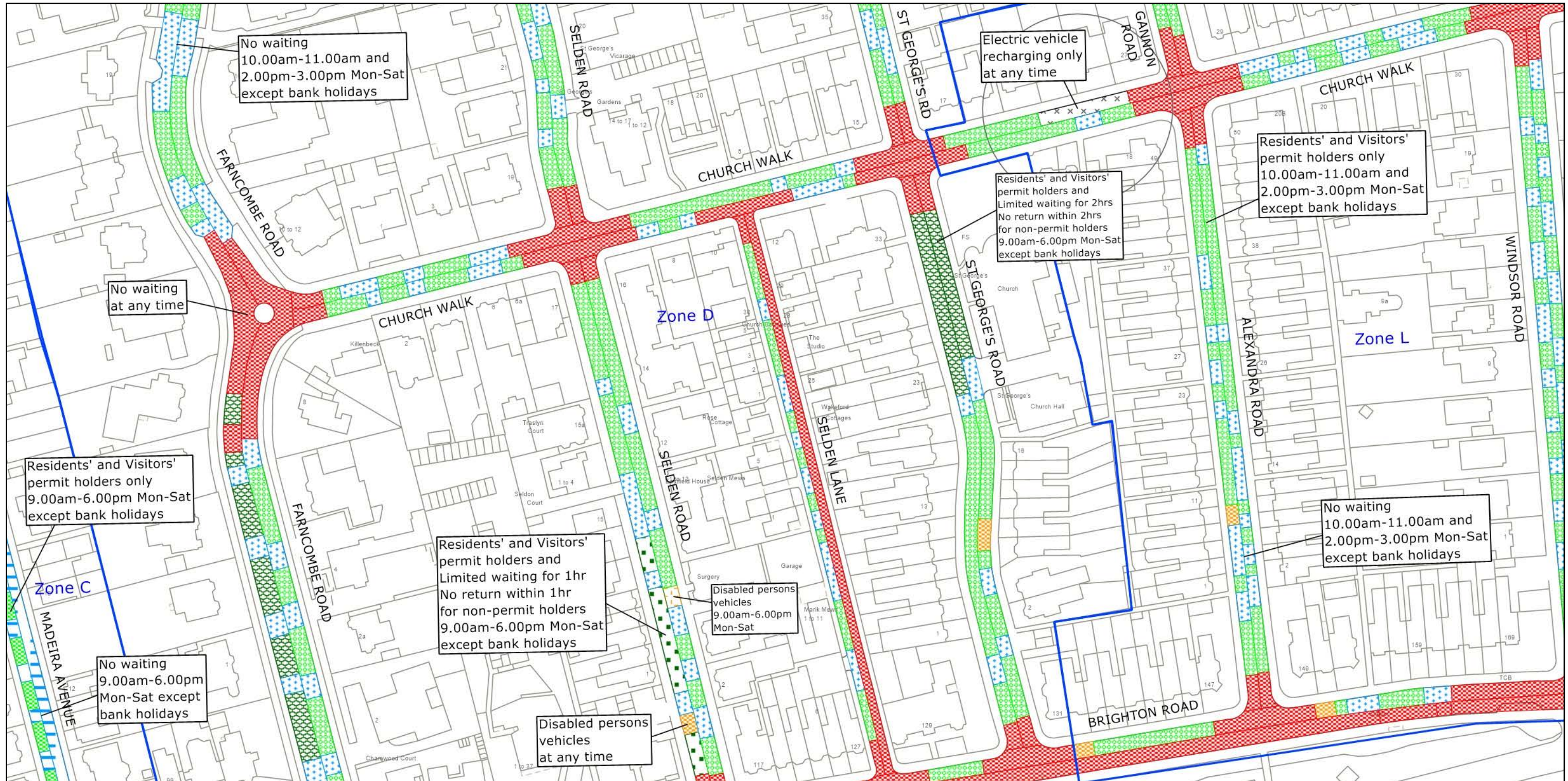
TILE REF NO:  
 TQ1502NEN

SHEET ISSUE NO 7  
 SHEET ACTIVE FROM - 22/07/2019



SCALE:  
 1:1250  
 at A3 size

PAGE 2 OF 2: PROPOSED CHANGES TO RESTRICTIONS (CIRCLED)

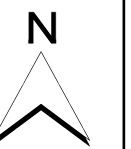


West Sussex County Council  
 Highways & Transport  
 The Grange  
 Tower Street  
 Chichester  
 West Sussex  
 PO19 1RH

WORTHING BOROUGH: SELDEN WARD  
 PROPOSED WAITING RESTRICTIONS (12.10.2022)

TILE REF NO:  
 TQ1502NEN

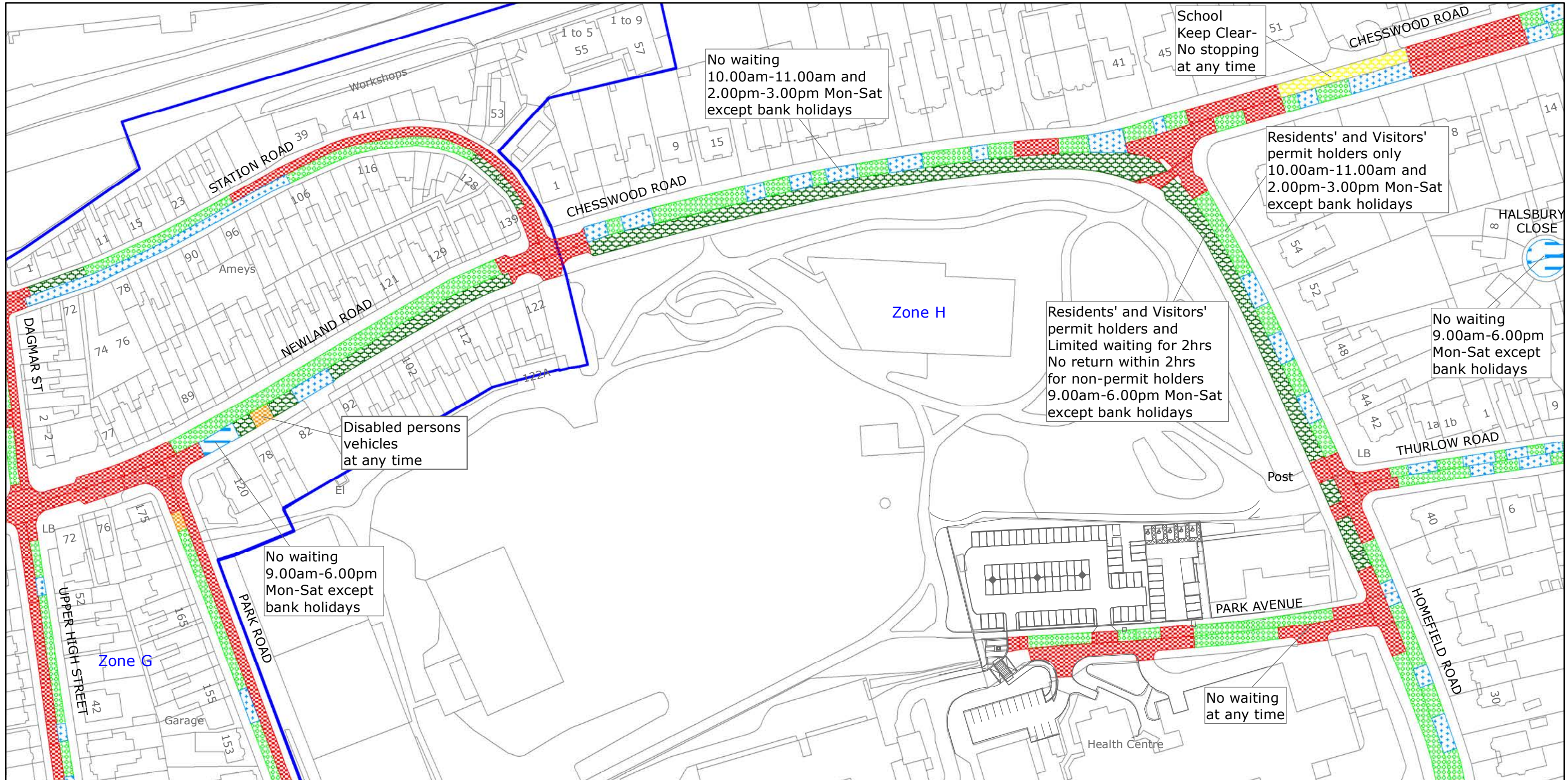
SHEET ISSUE NO 8a\_WOR9023  
 SHEET ACTIVE FROM - DD.MM.YYYY



SCALE:  
 1:1250  
 at A3 size

Reproduced from or based upon 2022 Ordnance Survey mapping with permission of the Controller of HMSO (c) Crown Copyright reserved. Unauthorised reproduction infringes Crown copyright and may lead to prosecution or civil proceedings West Sussex County Council Licence No. 100018485





West Sussex County Council  
 Highways & Transport  
 The Grange  
 Tower Street  
 Chichester  
 West Sussex  
 PO19 1RH

WORTHING BOROUGH: BROADWATER, CENTRAL AND SELDEN WARDS

WAITING RESTRICTIONS

TILE REF NO:  
 TQ1503SWN

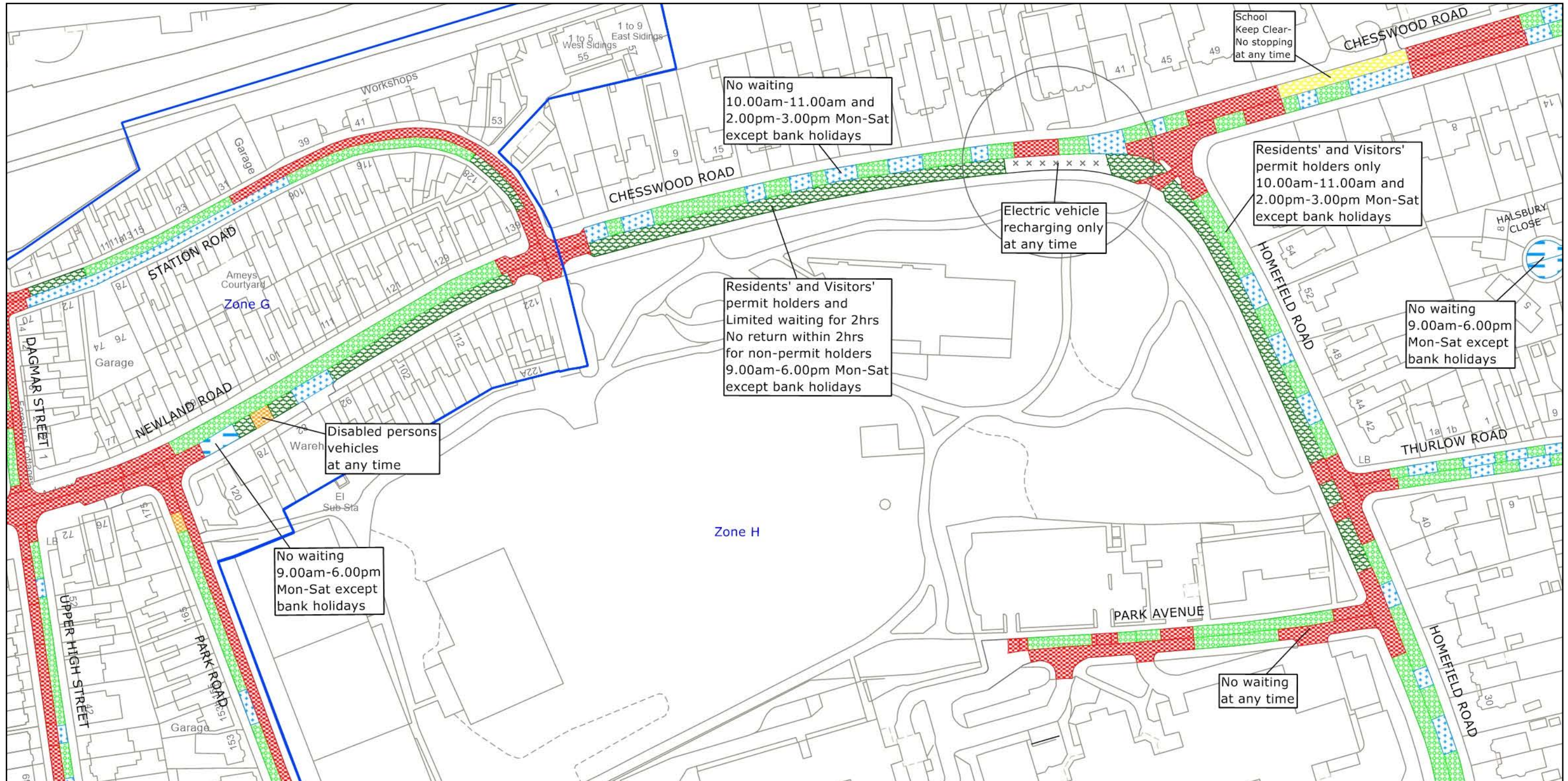
SHEET ISSUE NO 11  
 SHEET ACTIVE FROM - 04/11/2019



SCALE:  
 1:1250  
 at A3 size

Reproduced from or based upon 2020 Ordnance Survey mapping with permission of the Controller of HMSO (c) Crown Copyright reserved. Unauthorised reproduction infringes Crown copyright and may lead to prosecution or civil proceedings West Sussex County Council Licence No. 100018485


PAGE 2 OF 2: PROPOSED CHANGES TO RESTRICTIONS (CIRCLED)



West Sussex County Council  
 Highways & Transport  
 The Grange  
 Tower Street  
 Chichester  
 West Sussex  
 PO19 1RH

WORTHING BOROUGH: BROADWATER, CENTRAL AND SELDEN WARDS  
 PROPOSED WAITING RESTRICTIONS (12.10.2022)

TILE REF NO:  
 TQ1503SWN  
 SHEET ISSUE NO 12a\_WOR9023  
 SHEET ACTIVE FROM - DD.MM.YYYY



Reproduced from or based upon 2022 Ordnance Survey mapping with permission of the Controller of HMSO (c) Crown Copyright reserved. Unauthorised reproduction infringes Crown copyright and may lead to prosecution or civil proceedings West Sussex County Council Licence No. 100018485