

# **TRAFFIC REGULATION ORDER (TRO) CONSULTATION**

## **CMS2202MM – The Wilderness, Lindfield**

**1/12/22 – 22/12/22**

### **Contents**

Notice	Page 2
Statement of Reasons	Page 3
Draft Order	Page 4
Plan "c_midsussex tq3324swn" - existing restrictions	Page 5
Plan "c_midsussex tq3324swn" - proposals	Page 6
Plan "c_midsussex tq3425nes" - existing restrictions	Page 7
Plan "c_midsussex tq3425nes" - proposals	Page 8

**West Sussex County Council**  
**((Mid Sussex District) (Parking Places & Traffic Regulation) (Consolidation**  
**No.2) Order 2006)**  
**(Lindfield: The Wilderness Amendment) & (Haywards Heath: Perrymount Road**  
**& Clair Road Amendment) Order 202\***

NOTICE is hereby given that West Sussex County Council proposes to make a permanent Traffic regulation Order under the provisions of the Road Traffic Regulation Act 1984, the effect of which will be to prohibit waiting at any time (introduce double yellow lines) on lengths of The Wilderness in Lindfield.

While amending the Mid Sussex parking order for the above new proposal, the opportunity is also being taken to formalise recently installed double yellow lines on Perrymount Road and Clair Road in Haywards Heath. These lines were previously consulted upon and approved in preparation for the construction of a property development but installed after the original order had timed out. This part of the order makes no changes to the current lines at this location.

Full details of the proposals in this notice can be viewed on the Traffic Regulation Order page of the West Sussex County Council website. The [website](#) includes a response form for any comments or objections.

People without access to a computer who wish to view details of the scheme should telephone the West Sussex County Council Contact Centre on 01243 642105 to receive the documents by post.

Any comments or objections about the proposal must be received before 22 December 2022. These may be submitted via the response form on the website mentioned above, by e-mail to [tro.consultation@westsussex.gov.uk](mailto:tro.consultation@westsussex.gov.uk) or in writing to TRO Team, West Sussex County Council, The Grange, Tower Street, Chichester, PO19 1RH. For legal reasons, only correspondence including a full name and address will be considered. Please quote reference CMS2202-MM in all correspondence.

Dated this 1<sup>st</sup> day of December 2022.  
Director of Law & Assurance, County Hall, Chichester.

**West Sussex County Council**  
**((Adur District) (Parking Places & Traffic Regulation)**  
**(Consolidation) Order 2009)**

**(Lindfield: The Wilderness Amendment) & (Haywards Heath: Perrymount Road  
& Clair Road Amendment) Order 202\***

**Statement of Reasons for Proposing to Make the Order**

West Sussex County Council proposes to make a permanent Traffic Regulation Order that will prohibit waiting on lengths of The Wilderness in Lindfield.

The Wilderness is a cul-de-sac which provides access to residential properties and a free car park. The road is narrow with no footway and often has a continuous line of parked cars on its western side. As a result of this continuous line of parked cars, vehicles entering the road are often unable to pass vehicles travelling in the opposite direction, and in combination with the presence of pedestrians in the carriageway, a hazardous situation can occur.

It is proposed to resolve this by slightly extending the length of the existing double yellow lines on both sides of The Wilderness at its junction with Brushes Lane to improve visibility. It is also proposed to install a short length of new double yellow line mid-way along the western side of the road to provide a safe place for vehicles travelling in opposite directions to pass each other.

While amending the Mid Sussex parking order for the above new proposal, the opportunity is also being taken to formalise recently installed double yellow lines on Perrymount Road and Clair Road in Haywards Heath. These lines were previously consulted upon and approved in preparation for the construction of a property development but installed after the original order had timed out. This part of the order makes no changes to the current lines at this location.

The new order is therefore proposed to avoid danger to persons or other traffic using the affected lengths of road and to facilitate the passage of traffic.

The attached drawing, numbered TQ3425NES shows the new restrictions in The Wilderness. Drawing number 3324SWN shows the restrictions being formalised in Perrymount Road and Clair Road.

Director of Law & Assurance  
8 November 2022  
CMS2202-MM

**WEST SUSSEX COUNTY COUNCIL**  
**((MID SUSSEX DISTRICT) (PARKING PLACES & TRAFFIC REGULATION)**  
**(CONSOLIDATION NO.2) ORDER 2006)**

**(LINDFIELD: THE WILDERNESS AMENDMENT) & (HAYWARDS HEATH:**  
**PERRYMOUNT ROAD & CLAIR ROAD AMENDMENT) ORDER 202\***

West Sussex County Council in exercise of their powers under Sections 1 (a) 2 (1) and (2), 4 (2), 45, 46, 49 and 53 and Part IV of Schedule 9 of the Road Traffic Regulation Act 1984 ("the Act") as amended and of all other enabling powers and after consultation with the Chief Officer of Police in accordance with Part III of Schedule 9 to the Act hereby make the following Order:-

1. The Order shall come into operation on the \*\*\*\*\* day of \*\*\*\*\* 202\* and may be cited as "West Sussex County Council ((Mid Sussex District) (Parking Places & Traffic Regulation) (Consolidation No.2) Order 2006) (Lindfield: The Wilderness Amendment) & (Perrymount Road \* Clair Road Amendment) Order 202\*".
2. The "West Sussex County Council ((Mid Sussex District) (Parking Places & Traffic Regulation) (Consolidation No.2) Order 2006" is hereby amended by the replacement of the plans specified in the First Schedule to this Order, with the plans specified in the Second Schedule, attached hereto.

**FIRST SCHEDULE**  
**Plan to be Replaced**

TQ3324SWN (Issue Number 6)  
TQ3425NES (Issue Number 5)

**SECOND SCHEDULE**  
**Replacement Plans**

TQ3324SWN (Issue Number 7)  
TQ3425NES (Issue Number 6)

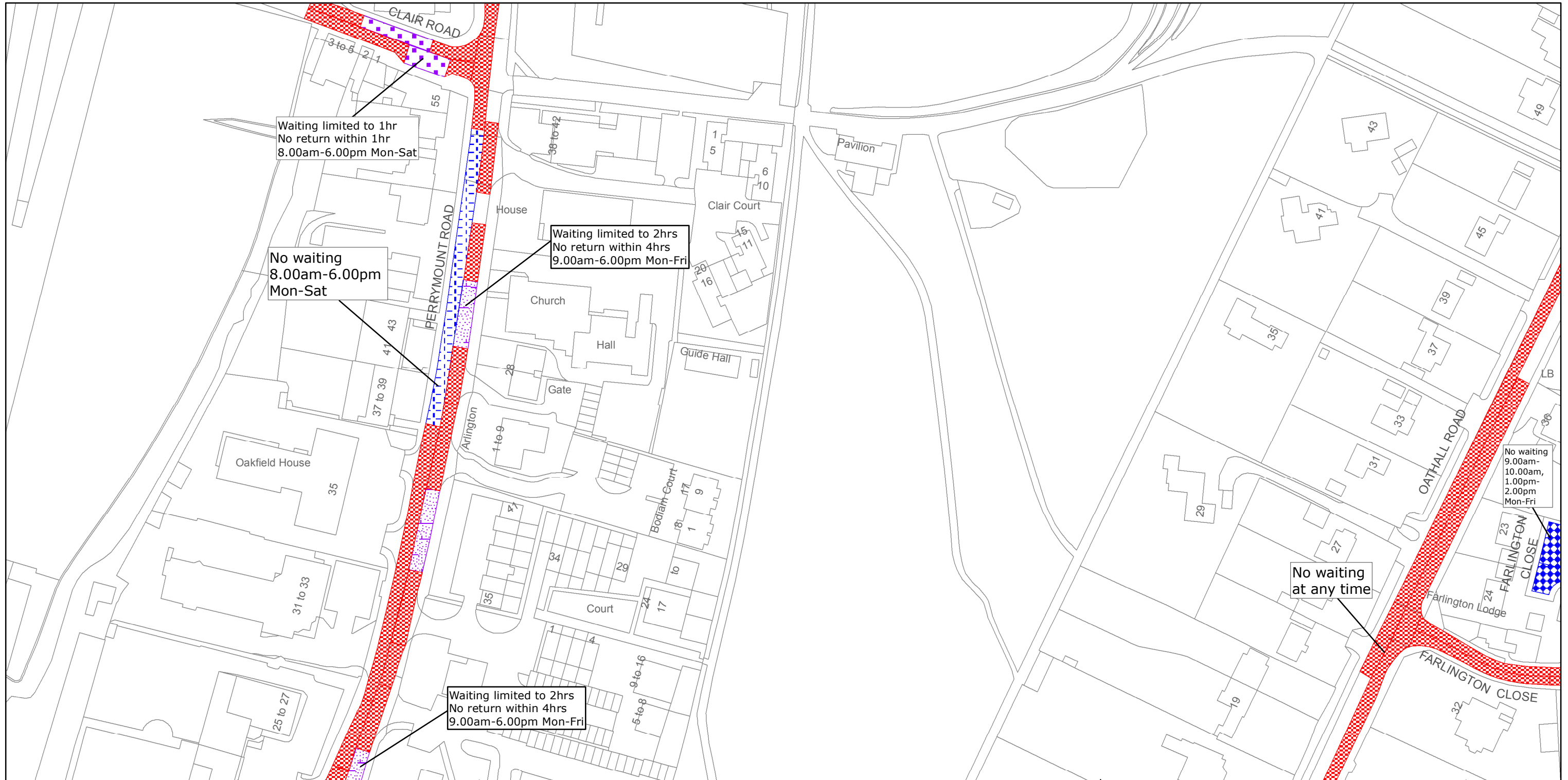
**For and on behalf of WEST SUSSEX COUNTY COUNCIL**

*Authorised Signatory:*

*NAME:*

*DATE MADE:*

*CMS2202-MM*



West Sussex County Council  
Highways & Transport  
The Grange  
Tower Street  
Chichester  
West Sussex  
PO19 1RH

MID SUSSEX DISTRICT: HAYWARDS HEATH  
WAITING RESTRICTIONS

TILE REF NO:  
TQ3324SWN

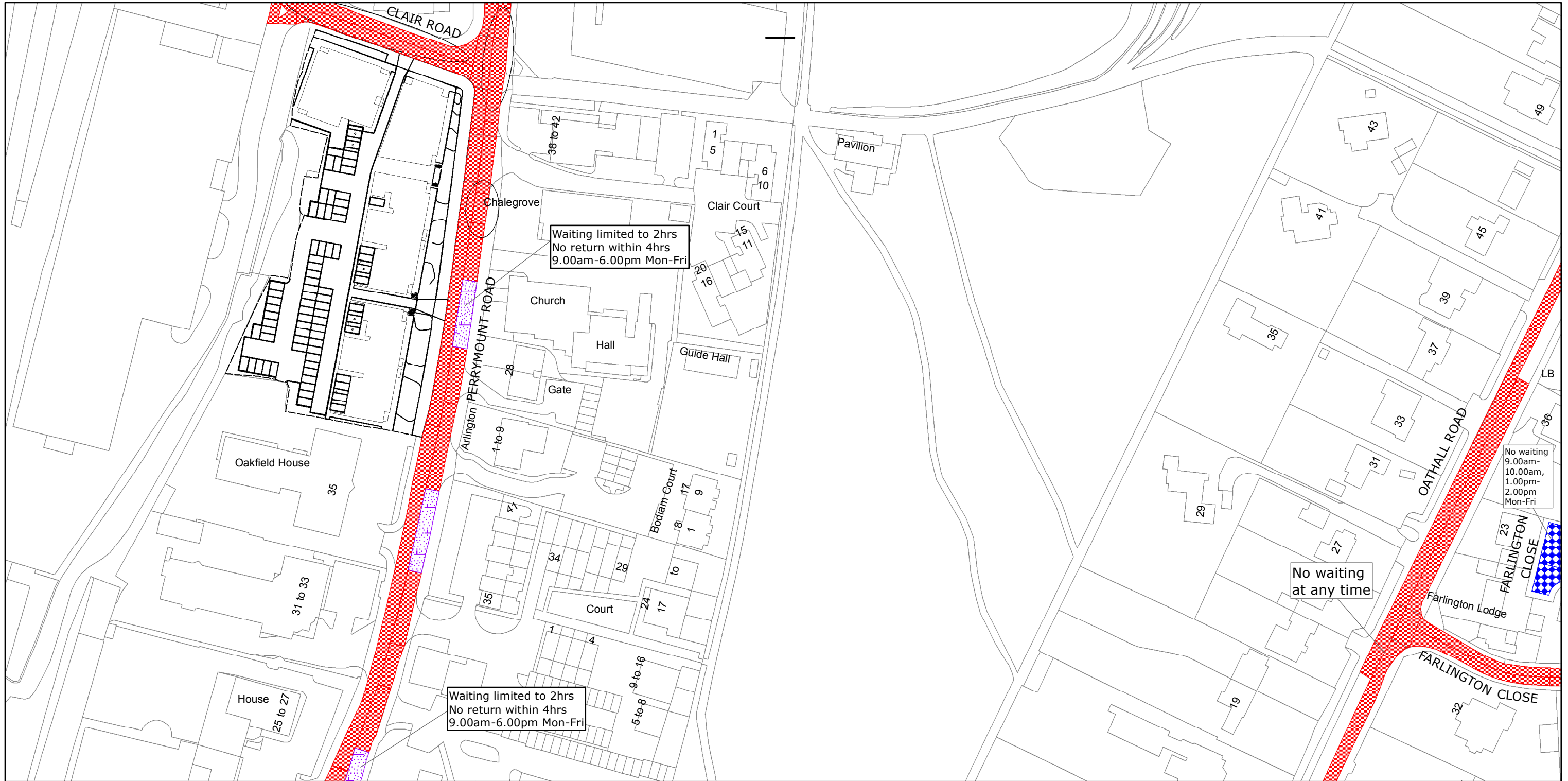
SHEET ISSUE NO 6  
SHEET ACTIVE FROM - 18/05/2015



SCALE:  
1:1250

at A3 size

Reproduced from or based upon 2013 Ordnance Survey material with permission of the Controller of HMSO (c) Crown Copyright reserved.  
Unauthorised reproduction infringes Crown copyright and may lead to prosecution or civil proceedings West Sussex County Council Licence No. 100023447



West Sussex County Council  
 Highways & Transport  
 The Grange  
 Tower Street  
 Chichester  
 West Sussex  
 PO19 1RH

MID SUSSEX DISTRICT: HAYWARDS HEATH  
 PROPOSED WAITING RESTRICTIONS (06.08.2019)

Reproduced from or based upon 2019 Ordnance Survey mapping with permission of the Controller of HMSO (c) Crown Copyright reserved.  
 Unauthorised reproduction infringes Crown copyright and may lead to prosecution or civil proceedings West Sussex County Council Licence No. 100018485

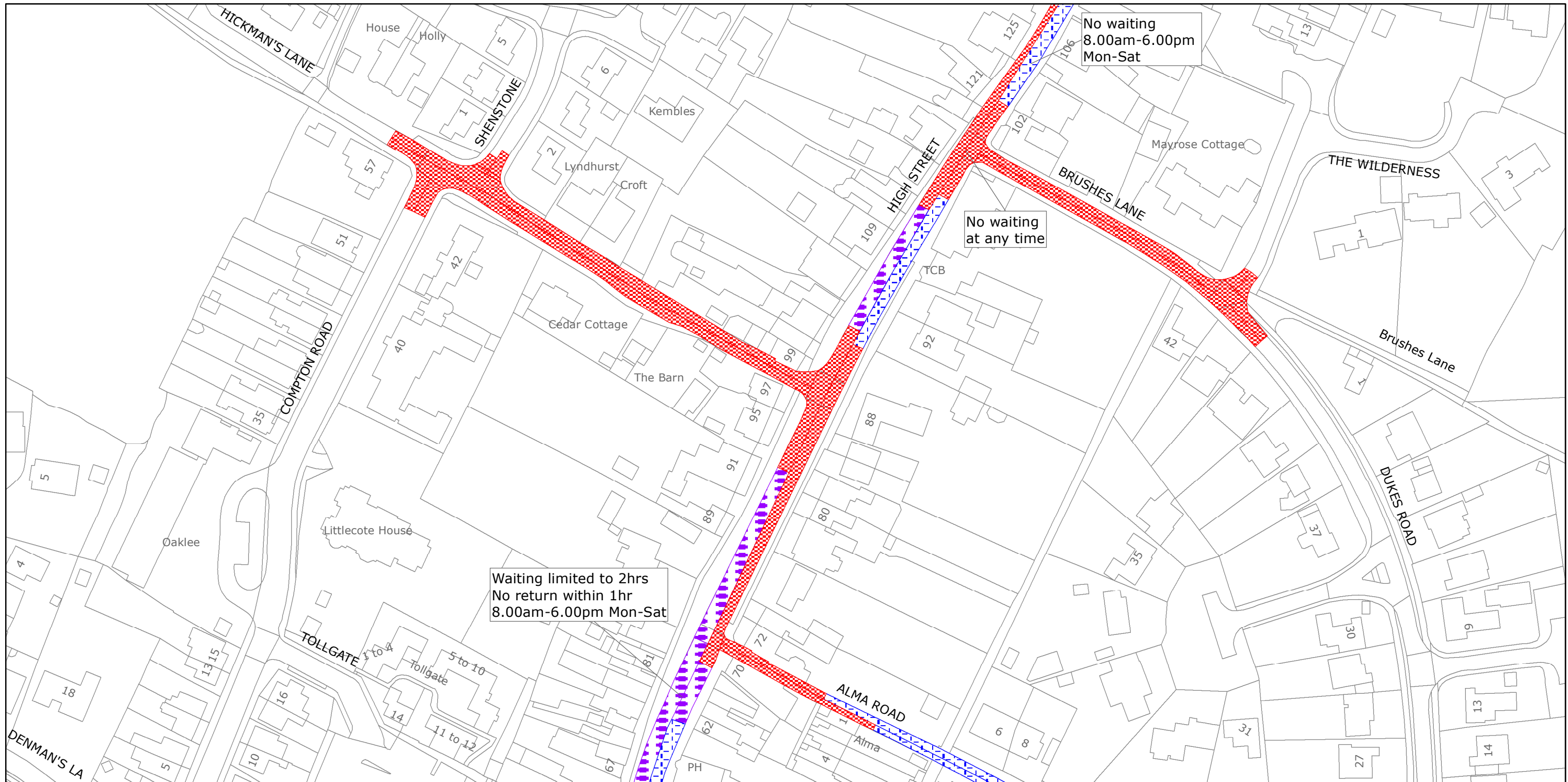
TILE REF NO:  
 TQ3324SWN

SHEET ISSUE NO 7\_CMS9021  
 SHEET ACTIVE FROM - DD/MM/YYYY



SCALE:  
 1:1250  
 at A3 size

PAGE 1 OF 2: EXISTING RESTRICTIONS ONLY



West Sussex County Council  
 Highways & Transport  
 The Grange  
 Tower Street  
 Chichester  
 West Sussex  
 PO19 1RH

MID SUSSEX DISTRICT: LINDFIELD  
 WAITING RESTRICTIONS

TILE REF NO:  
 TQ3425NES

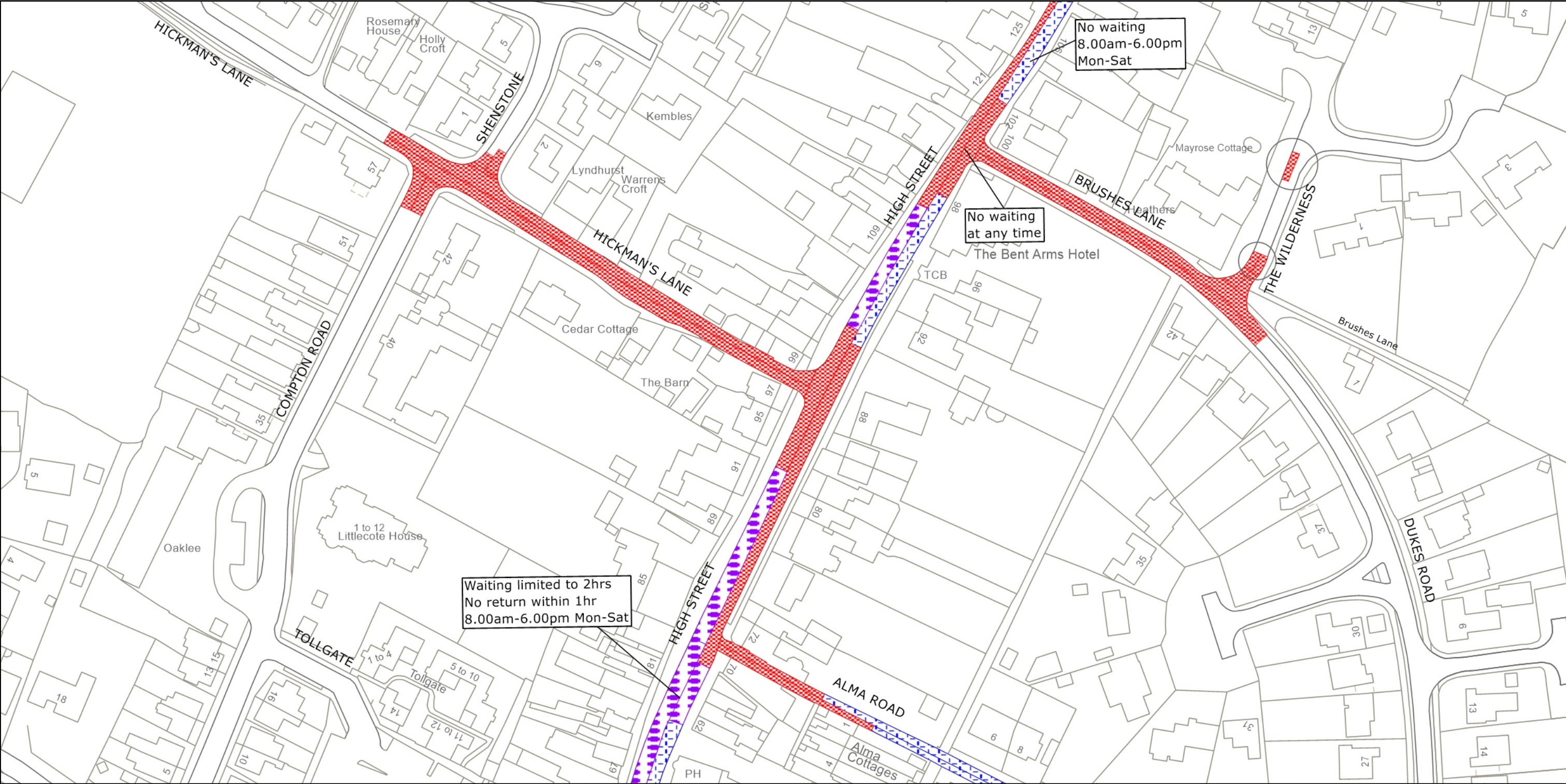
SHEET ISSUE NO 5  
 SHEET ACTIVE FROM - 12.07.2021



SCALE:  
 1:1250  
 at A3 size

Reproduced from or based upon 2021 Ordnance Survey mapping with permission of the Controller of HMSO (c) Crown Copyright reserved.  
 Unauthorised reproduction infringes Crown copyright and may lead to prosecution or civil proceedings West Sussex County Council Licence No. 100018485

PAGE 2 OF 2: PROPOSED CHANGES TO RESTRICTIONS (CIRCLED)



Waiting limited to 2hrs  
No return within 1hr  
8.00am-6.00pm Mon-Sat

No waiting  
8.00am-6.00pm  
Mon-Sat

No waiting  
at any time



West Sussex County Council  
Highways & Transport  
The Grange  
Tower Street  
Chichester  
West Sussex  
PO19 1RH

MID SUSSEX DISTRICT: LINDFIELD  
PROPOSED WAITING RESTRICTIONS (11.10.2022)

TILE REF NO:  
TQ3425NES  
SHEET ISSUE NO 6\_CMS2202  
SHEET ACTIVE FROM - DD/MM/YYYY

N  
SCALE:  
1:1250  
at A3 size

Reproduced from or based upon 2022 Ordnance Survey mapping with permission of the Controller of HMSO (c) Crown Copyright reserved. Unauthorised reproduction infringes Crown copyright and may lead to prosecution or civil proceedings West Sussex County Council Licence No. 100018485