

TRAFFIC REGULATION ORDER (TRO) CONSULTATION

WOR2203MM – Worthing: Goring Service Road & Various Roads

26/1/23 – 16/2/23

Contents

Notice	Page 2
Statement of Reasons	Page 3
Draft Order	Page 4
Plan "c_worthingtq1202nen_3" - existing restrictions	Page 6
Plan "c_worthingtq1202nen_3" - proposals	Page 7
Plan "c_worthingtq1202nes_2" - existing restrictions	Page 8
Plan "c_worthingtq1202nes_2" - proposals	Page 9
Plan "c_worthingtq1202ses" - existing restrictions	Page 10
Plan "c_worthingtq1202ses" - proposals	Page 11
Plan "c_worthingtq1203ses" - existing restrictions	Page 12
Plan "c_worthingtq1203ses" - proposals	Page 13

West Sussex County Council
((Worthing) (Parking Places & Traffic Regulation) (Consolidation) Order 2007)
(Goring: Various Roads Amendment) Order 2023

NOTICE is hereby given that West Sussex County Council proposes to make a permanent Traffic regulation Order under the provisions of the Road Traffic Regulation Act 1984, the effect of which will be as follows:

Goring Road Service Road: To prohibit waiting at any time (introduce double yellow lines) throughout the southern side of the road, and to introduce a restriction limiting waiting to 1 hour, no return within 1 hour, 8.30am to 6pm Mon-Sat;
Wallace Avenue/Latimer Road/Romney Road junction: to prohibit waiting at any time on the junction;
Elm Grove/Bruce Avenue junction: to prohibit waiting at any time on the junction.

Full details of the proposals in this notice can be viewed on the Traffic Regulation Order page of the West Sussex County Council website. The [website](#) includes a response form for any comments or objections.

People without access to a computer who wish to view details of the scheme should telephone the West Sussex County Council Contact Centre on 01243 642105 to receive the documents by post.

Any comments or objections about the proposal must be received before 16 February 2023. These may be submitted via the response form on the website mentioned above, by e-mail to tro.consultation@westsussex.gov.uk or in writing to TRO Team, West Sussex County Council, The Grange, Tower Street, Chichester, PO19 1RH. For legal reasons, only correspondence including a full name and address will be considered. Please quote reference WOR2203-MM in all correspondence.

Dated this 26th day of January 2023.
Director of Law & Assurance, County Hall, Chichester.

West Sussex County Council
((Worthing) (Parking Places & Traffic Regulation) (Consolidation) Order 2007)
(Goring: Various Roads Amendment) Order 2023

Statement of Reasons for Proposing to Make the Order

West Sussex County Council proposes to make a permanent Traffic Regulation Order as follows:

Goring Road Service Road: To prohibit waiting at any time (introduce double yellow lines) throughout the southern side of the road, and to introduce a restriction limiting waiting to 1 hour, no return within 1 hour, 8.30am to 6pm Mon-Sat;
Wallace Avenue/Latimer Road/Romney Road junction: to prohibit waiting at any time on the junction;
Elm Grove/Bruce Avenue junction: to prohibit waiting at any time on the junction.

Goring Road Service Road provides parking for visitors to shops in the Goring Road shopping parade. The service road is narrow, with parking normally taking place only on the northern side. Traders in the Goring Road shops have expressed concern that long stay parking in the service road by commuters restricts the availability of these parking spaces for visitors to local businesses. The proposed order is intended to resolve this by introducing a restriction permitting a maximum stay of 1 hour for parking to ensure a turnover of available spaces.

To prevent people avoiding the timed restriction by simply parking on the southern side of the service road instead, it is proposed to introduce a double yellow line along the southern side of the road. A short length of double yellow line will also be installed on the northern side of the road to ensure clear access to the pedestrian crossing on Goring Road.

When considering this application, the opportunity was taken to address problems at the junctions formed by Wallace Avenue/Latimer Road/Romney Road and Elm Grove/Bruce Avenue. Vehicles frequently park too close to these junctions, severely restricting visibility. This creates hazardous conditions for vehicles emerging from the side roads onto Elm Grove and Wallace Avenue, and for pedestrians crossing these junctions.

The new order is therefore proposed to avoid danger to persons or other traffic using the affected lengths of road and to preserve or improve the amenities of the area through which the roads run.

The attached drawings, numbered TQ1202NEN, TQ1202NES, TQ1202SES and TQ1203SES show the lengths of roads affected by the proposed order.

Director of Law & Assurance
10 November 2022
WOR2203-MM

WEST SUSSEX COUNTY COUNCIL
((WORTHING) (PARKING PLACES & TRAFFIC REGULATION) (CONSOLIDATION)
ORDER 2007)

(GORING: VARIOUS ROADS AMENDMENT) ORDER 2023

West Sussex County Council in exercise of their powers under Sections 1 (a) 2 (1) and (2), 4 (2), 45, 46, 49 and 53 and Part IV of Schedule 9 of the Road Traffic Regulation Act 1984 ("the Act") as amended and of all other enabling powers and after consultation with the Chief Officer of Police in accordance with Part III of Schedule 9 to the Act hereby make the following Order:-

1. The Order shall come into operation on the ***** day of ***** 2023 and may be cited as "West Sussex County Council ((Worthing) (Parking Places & Traffic Regulation) (Consolidation) Order 2007) (Goring: Various Roads Amendment) Order 2023".
2. The "West Sussex County Council ((Worthing) (Parking Places & Traffic Regulation) (Consolidation) Order 2007" is hereby amended by the replacement of the plans specified in the First Schedule to this Order, with the plans specified in the Second Schedule, attached hereto.
3. The "West Sussex County Council ((Arun District) (Parking Places & Traffic Regulation) (Consolidation) Order 2010" is hereby amended by the addition of the plans specified in the Third Schedule to this Order, attached hereto.

FIRST SCHEDULE
Plans to be Replaced

TQ1202NEN (Issue Number 3)
TQ1202NES (Issue Number 1)
TQ1202SES (Issue Number 3)
TQ1203SES (Issue Number 3)

SECOND SCHEDULE
Replacement Plans

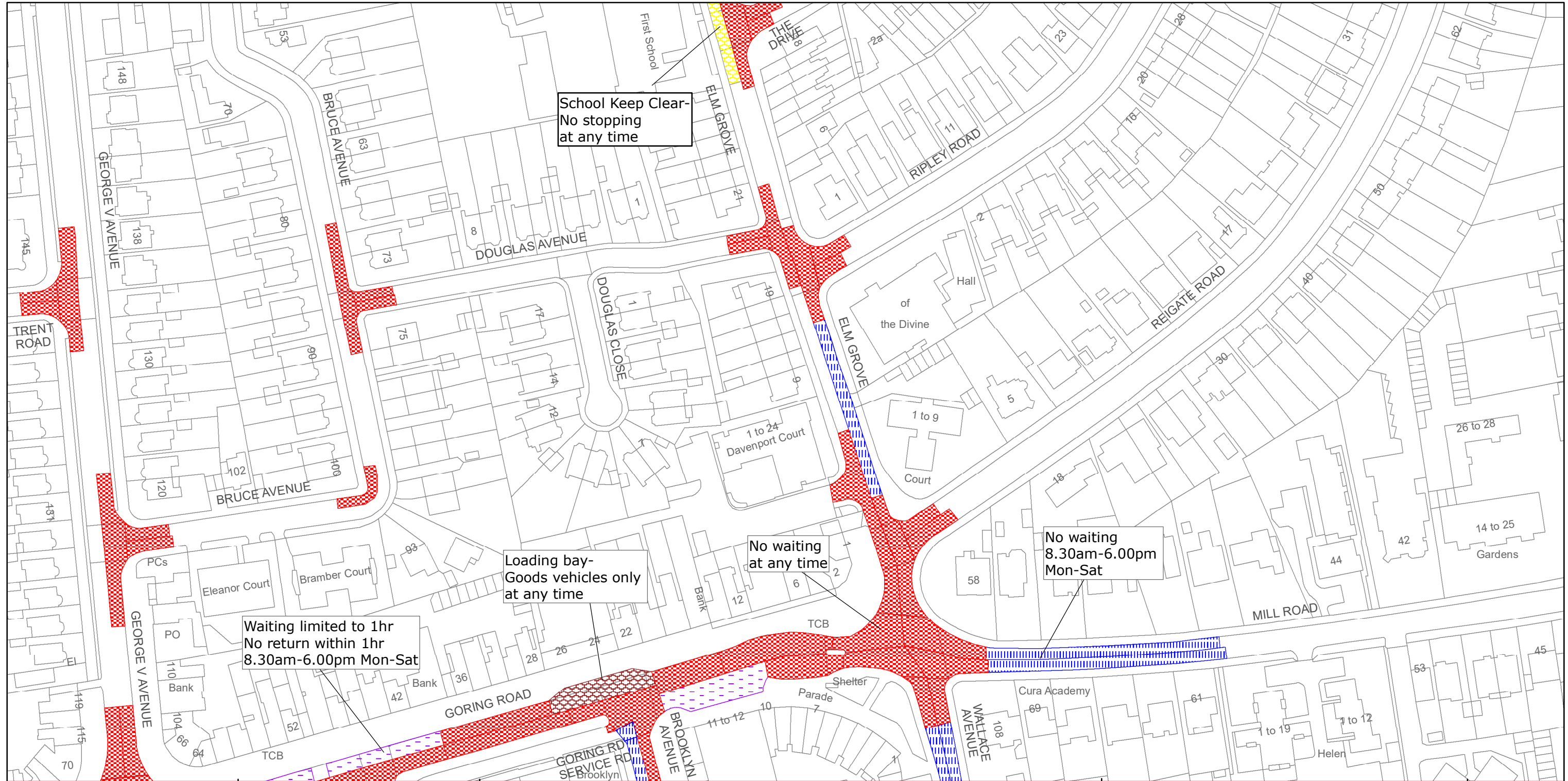
TQ1202NEN (Issue Number 4)
TQ1202NES (Issue Number 2)
TQ1202SES (Issue Number 4)
TQ1203SES (Issue Number 4)

For and on behalf of WEST SUSSEX COUNTY COUNCIL

Authorised Signatory:

NAME:

DATE MADE:
WOR2203-MM



West Sussex County Council
 Highways & Transport
 The Grange
 Tower Street
 Chichester
 West Sussex
 PO19 1RH

WORTHING BOROUGH: MARINE WARD
 WAITING RESTRICTIONS

Reproduced from or based upon 2013 Ordnance Survey material with permission of the Controller of HMSO (c) Crown Copyright reserved.
 Unauthorised reproduction infringes Crown copyright and may lead to prosecution or civil proceedings West Sussex County Council Licence No. 100023447

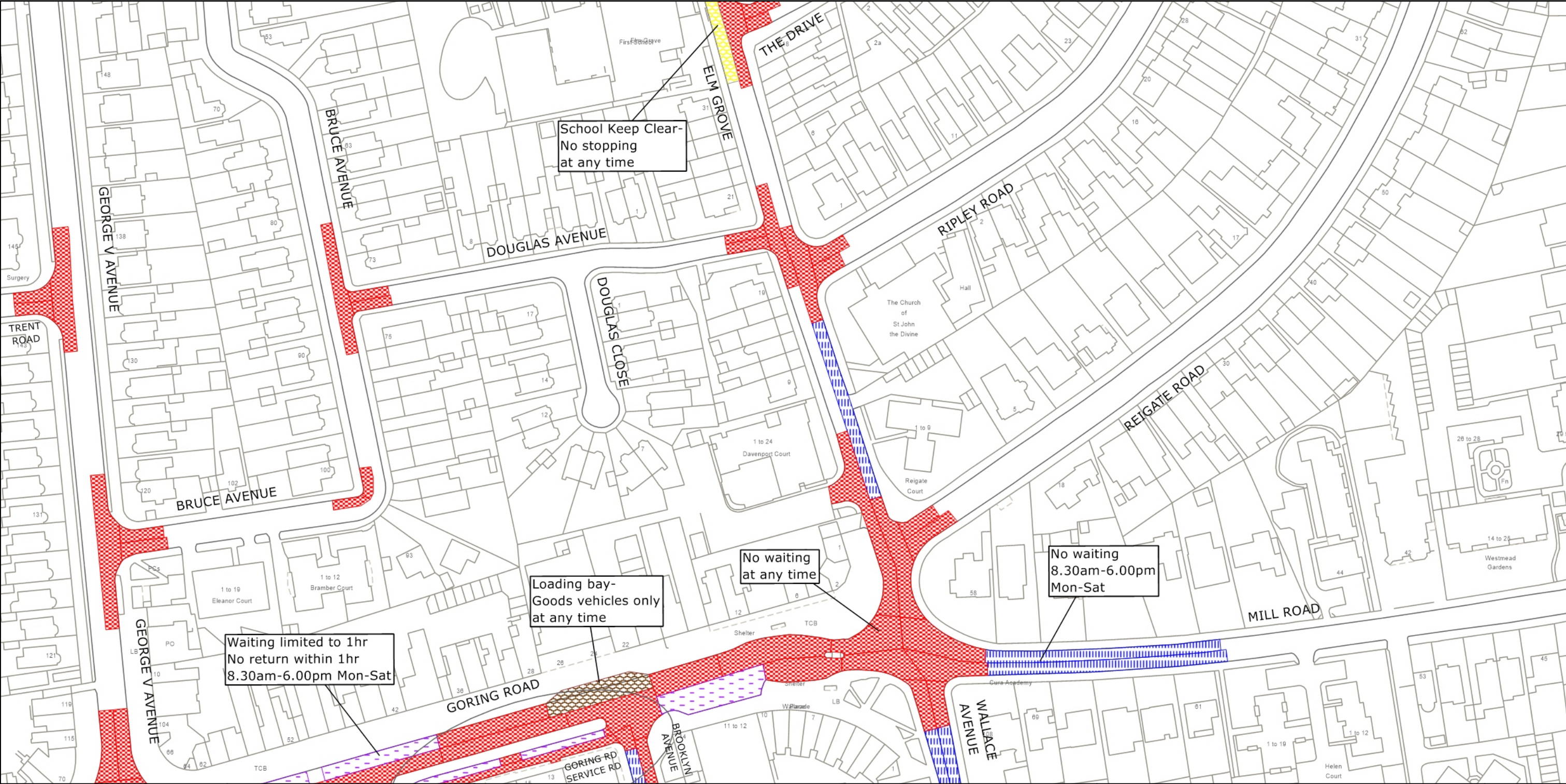
TILE REF NO:
 TQ1202NEN

SHEET ISSUE NO 3
 SHEET ACTIVE FROM - 02/03/2015



SCALE:
 1:1250
 at A3 size

PAGE 2 OF 2: PROPOSED CHANGES TO RESTRICTIONS (CIRCLED)



West Sussex County Council
 Highways & Transport
 The Grange
 Tower Street
 Chichester
 West Sussex
 PO19 1RH

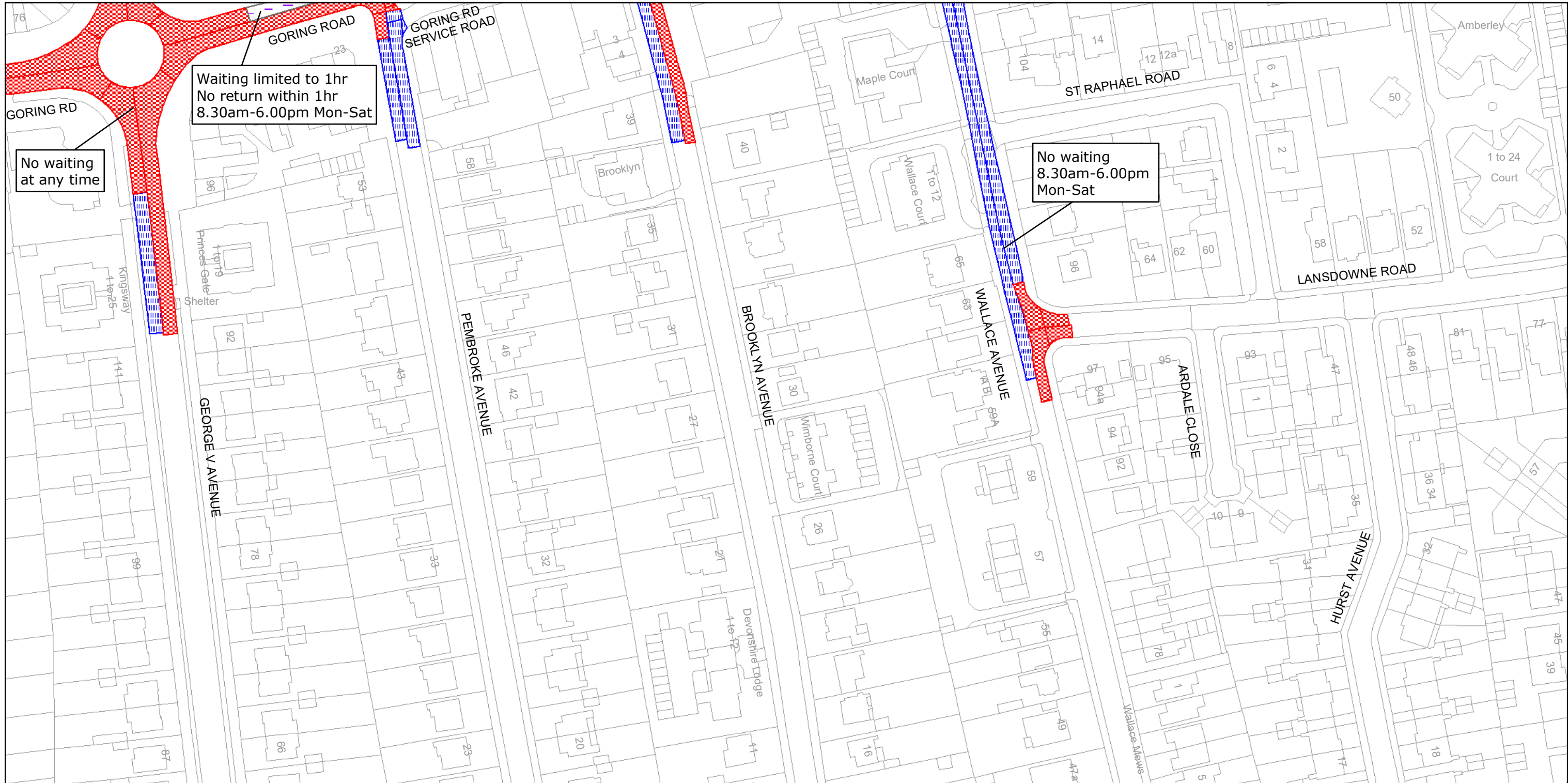
WORTHING BOROUGH: MARINE WARD
 PROPOSED WAITING RESTRICTIONS (25.10.2022_RT)

TILE REF NO:
 TQ1202NEN
 SHEET ISSUE NO 4_WOR2203
 SHEET ACTIVE FROM - DD.MM.YYYY

N

 SCALE:
 1:1250
 at A3 size

Reproduced from or based upon 2022 Ordnance Survey mapping with permission of the Controller of HMSO (c) Crown Copyright reserved. Unauthorised reproduction infringes Crown copyright and may lead to prosecution or civil proceedings West Sussex County Council Licence No. 100018485



West Sussex County Council
 Highways & Transport
 The Grange
 Tower Street
 Chichester
 West Sussex
 PO19 1RH

WORTHING BOROUGH: MARINE WARD
 WAITING RESTRICTIONS

TILE REF NO:
 TQ1202NES

SHEET ISSUE NO 1
 SHEET ACTIVE FROM - 02/07/2007



SCALE:
 1:1250
 at A3 size

Reproduced from or based upon 2006 Ordnance Survey mapping with permission of the Controller of HMSO (c) Crown Copyright reserved.
 Unauthorised reproduction infringes Crown copyright and may lead to prosecution or civil proceedings West Sussex County Council Licence No. 100018485

PAGE 2 OF 2: PROPOSED CHANGES TO RESTRICTIONS (CIRCLED)



West Sussex County Council
 Highways & Transport
 The Grange
 Tower Street
 Chichester
 West Sussex
 PO19 1RH

WORTHING BOROUGH: MARINE WARD
 PROPOSED WAITING RESTRICTIONS (11.05.2022_NS)

Reproduced from or based upon 2022 Ordnance Survey mapping with permission of the Controller of HMSO (c) Crown Copyright reserved.
 Unauthorised reproduction infringes Crown copyright and may lead to prosecution or civil proceedings West Sussex County Council Licence No. 100018485

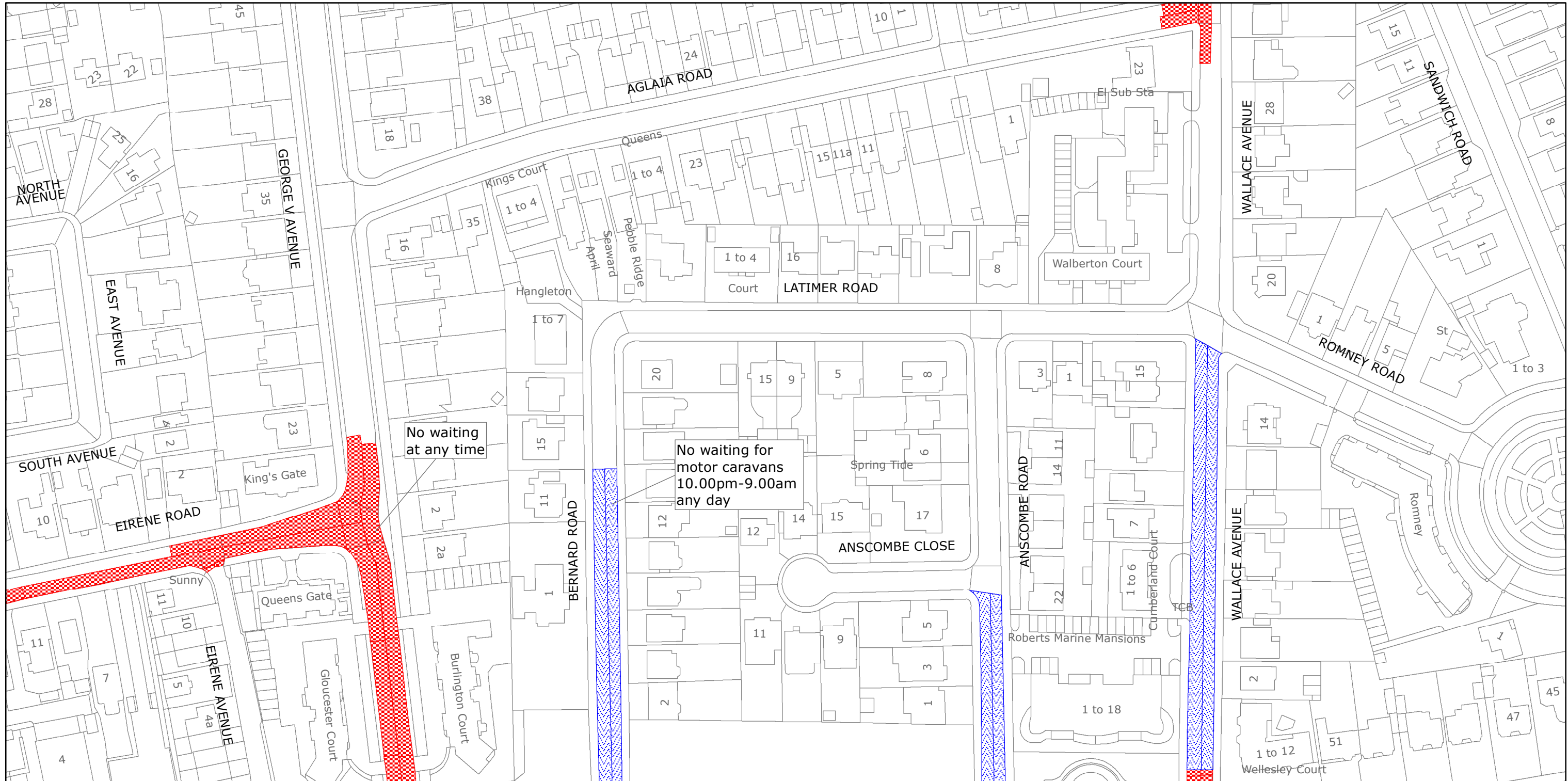
TILE REF NO:
 TQ1202NES

SHEET ISSUE NO 2_WOR2203
 SHEET ACTIVE FROM - DD.MM.YYYY



SCALE:
 1:1250
 at A3 size

PAGE 1 OF 2: EXISTING RESTRICTIONS ONLY



West Sussex County Council
 Highways & Transport
 The Grange
 Tower Street
 Chichester
 West Sussex
 PO19 1RH

WORTHING BOROUGH: MARINE WARD
 WAITING RESTRICTIONS

Reproduced from or based upon 2020 Ordnance Survey mapping with permission of the Controller of HMSO (c) Crown Copyright reserved.
 Unauthorised reproduction infringes Crown copyright and may lead to prosecution or civil proceedings West Sussex County Council Licence No. 100018485

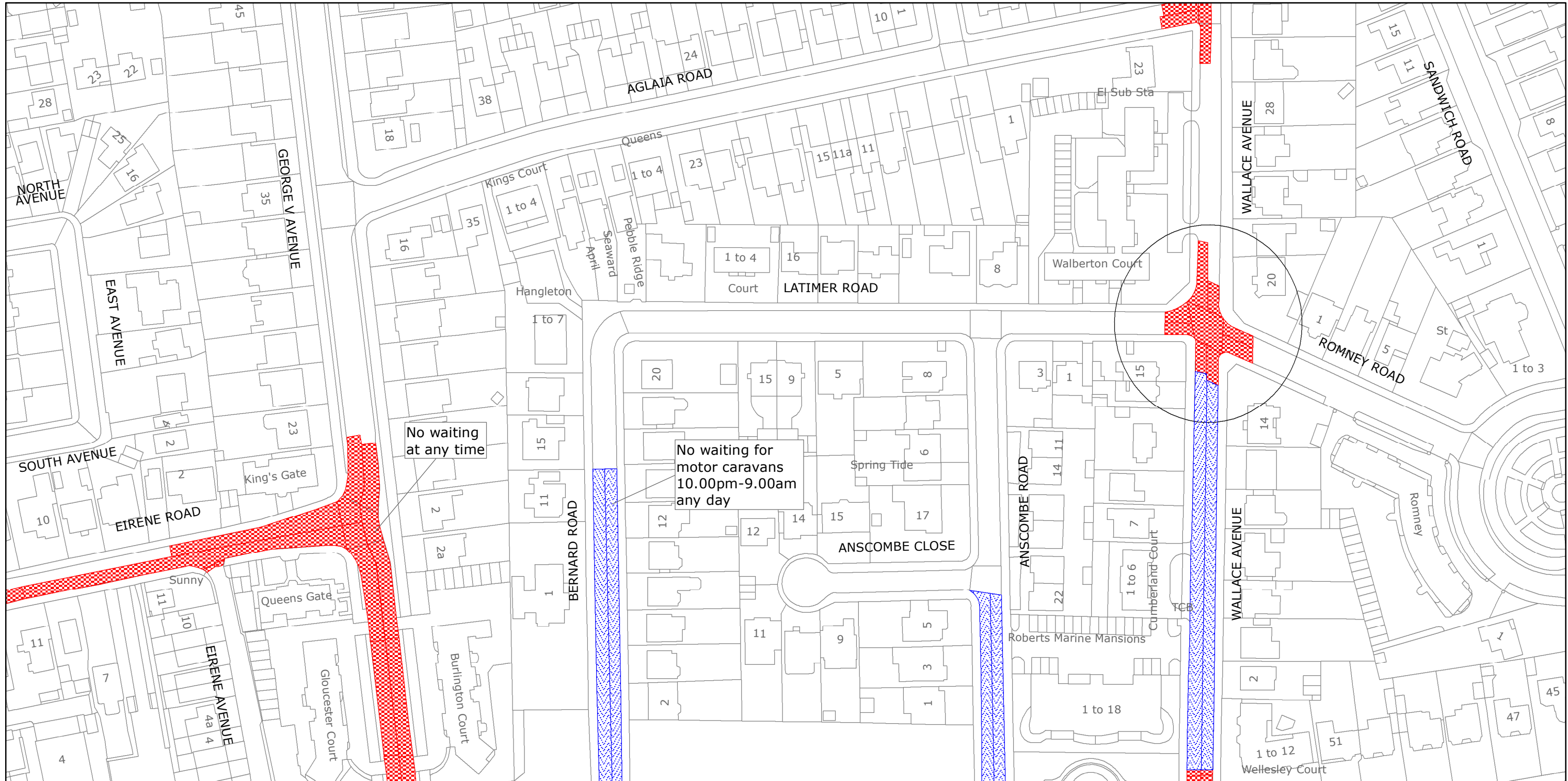
TILE REF NO:
 TQ1202SES

SHEET ISSUE NO 3
 SHEET ACTIVE FROM - 30/03/2020



SCALE:
 1:1250
 at A3 size

PAGE 2 OF 2: PROPOSED CHANGES TO RESTRICTIONS (CIRCLED)



No waiting at any time

No waiting for motor caravans 10.00pm-9.00am any day



West Sussex County Council
Highways & Transport
The Grange
Tower Street
Chichester
West Sussex
PO19 1RH

WORTHING BOROUGH: MARINE WARD
PROPOSED WAITING RESTRICTIONS (29.03.2022)

Reproduced from or based upon 2022 Ordnance Survey mapping with permission of the Controller of HMSO (c) Crown Copyright reserved.
Unauthorised reproduction infringes Crown copyright and may lead to prosecution or civil proceedings West Sussex County Council Licence No. 100018485

TILE REF NO:
TQ1202SES

SHEET ISSUE NO 4_WOR2203
SHEET ACTIVE FROM - DD.MM.YYYY



SCALE:
1:1250
at A3 size

PAGE 1 OF 2: EXISTING RESTRICTIONS ONLY



West Sussex County Council
 Highways & Transport
 The Grange
 Tower Street
 Chichester
 West Sussex
 PO19 1RH

WORTHING BOROUGH: MARINE WARD
 WAITING RESTRICTIONS

TILE REF NO:
 TQ1203SES

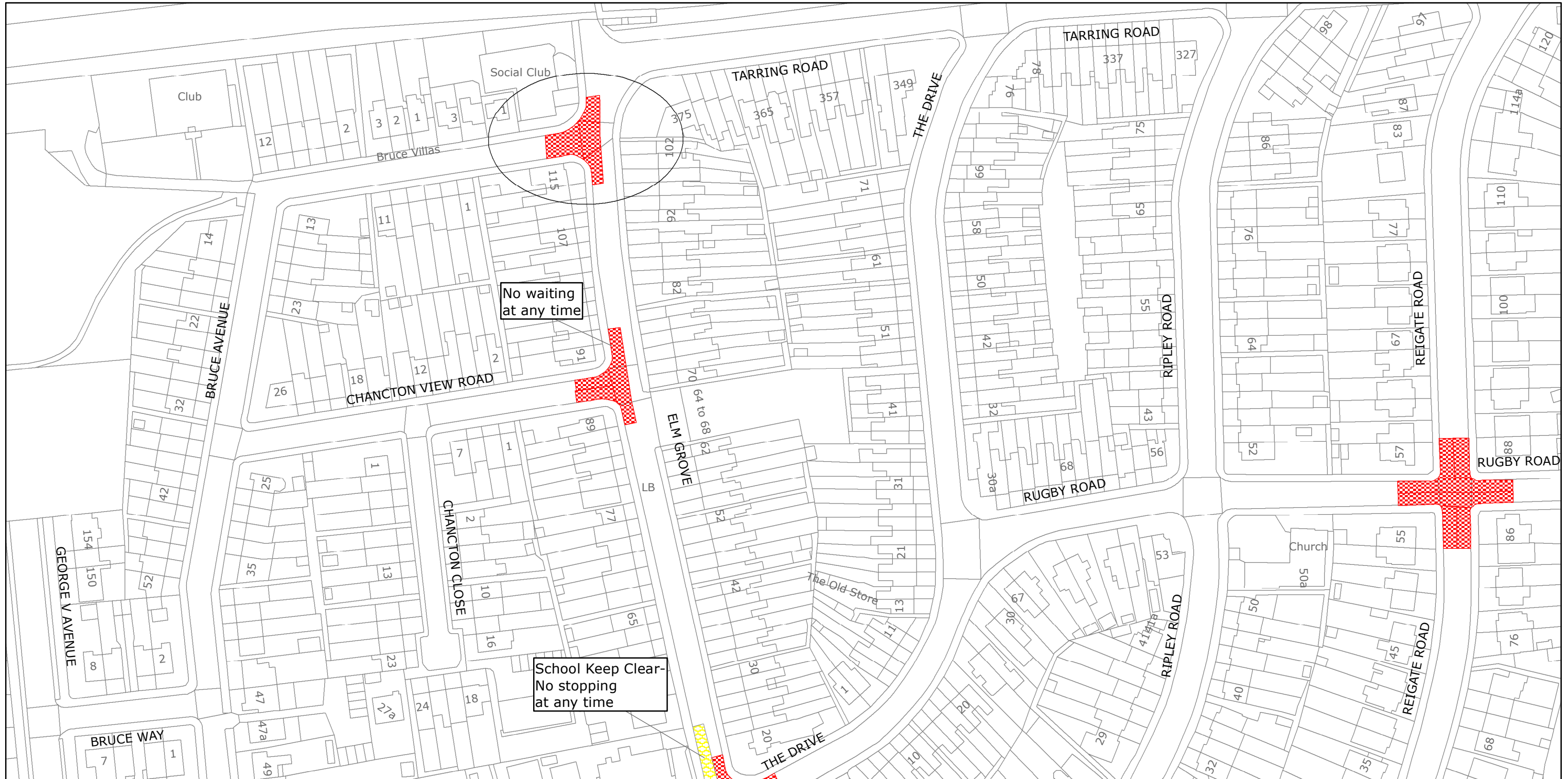
SHEET ISSUE NO 3
 SHEET ACTIVE FROM - 02/03/2015



SCALE:
 1:1250
 at A3 size

Reproduced from or based upon 2013 Ordnance Survey material with permission of the Controller of HMSO (c) Crown Copyright reserved.
 Unauthorised reproduction infringes Crown copyright and may lead to prosecution or civil proceedings West Sussex County Council Licence No. 100023447

PAGE 2 OF 2: PROPOSED CHANGES TO RESTRICTIONS (CIRCLED)



West Sussex County Council
 Highways & Transport
 The Grange
 Tower Street
 Chichester
 West Sussex
 PO19 1RH

WORTHING BOROUGH: MARINE WARD
 PROPOSED WAITING RESTRICTIONS (12.04.2022)

Reproduced from or based upon 2022 Ordnance Survey mapping with permission of the Controller of HMSO (c) Crown Copyright reserved.
 Unauthorised reproduction infringes Crown copyright and may lead to prosecution or civil proceedings West Sussex County Council Licence No. 100018485

TILE REF NO:
 TQ1203SES

SHEET ISSUE NO 4_WOR2202
 SHEET ACTIVE FROM - DD.MM.YYYY



SCALE:
 1:1250
 at A3 size