

TRAFFIC REGULATION ORDER (TRO) CONSULTATION

WOR8023MM – Worthing: Chandos Road, Portland Road, The Steyne and Steyne Gardens

8/6/23 – 29/6/23

Contents

Notice	Page 2
Statement of Reasons	Page 3
Draft Order	Page 4
Plan "c_worthingtq1402nes" - existing restrictions	Page 9
Plan "c_worthingtq1402nes" - proposals	Page 10
Plan "c_worthingtq1502nws" - existing restrictions	Page 11
Plan "c_worthingtq1502nws" - proposals	Page 12
Plan "c_worthingtq1502swn" - existing restrictions	Page 13
Plan "c_worthingtq1502swn" - proposals	Page 14

West Sussex County Council
((Worthing) (Parking Places & Traffic Regulation) (Consolidation) Order 2007)(Chandos Road & Portland Road) and (Steyne Gardens, The Steyne & Marine Parade) (Amendment) Order 2023

NOTICE is hereby given that West Sussex County Council proposes to make a permanent Traffic regulation Order under the provisions of the Road Traffic Regulation Act 1984, the effect of which will be as follows:

To change the current waiting restriction on the pedestrianised sections of Chandos Road and Portland Road in Worthing to permit loading and unloading on any length of the pedestrianised section of these roads between 10pm and 10am the following morning; and

To remove Steyne Gardens, The Steyne and part of Marine Parade from Zone Z of the Worthing Controlled Parking Zone and designate them as being within Zone C. The Order also changes the restriction on all existing Pay & Display parking bays in Steyne Gardens, The Steyne and part of Marine Parade to allow Pay and Display parking for up to 4 hours.

Full details of the proposals in this notice can be viewed on the Traffic Regulation Order page of the [West Sussex County Council website](#). The website includes a response form for any comments or objections.

People without access to a computer who wish to view details of the scheme should telephone the West Sussex County Council Contact Centre on 01243 642105 to receive the documents by post.

Any comments or objections about the proposal must be received before 29 June 2023. These may be submitted via the response form on the website mentioned above, by e-mail to tro.consultation@westsussex.gov.uk or in writing to TRO Team, West Sussex County Council, The Grange, Tower Street, Chichester, PO19 1RH. For legal reasons, only correspondence including a full name and address will be considered. Please quote reference WOR8023-MM in all correspondence.

Dated this 8th day of June 2023.
Director of Law & Assurance, County Hall, Chichester.

West Sussex County Council
((Worthing) (Parking Places & Traffic Regulation) (Consolidation) Order 2007)

(Chandos Road & Portland Road) and (Steyne Gardens, The Steyne & Marine Parade) (Amendment) Order 2023

Statement of Reasons for Proposing to Make the Order

West Sussex County Council proposes to make a permanent Traffic Regulation Order that will amend parking restrictions in Worthing as follows:

To change the current waiting restriction on the pedestrianised sections of Chandos Road and Portland Road in Worthing to permit loading and unloading on any length of the pedestrianised section of these roads between 10pm and 10am the following morning.

A restriction pedestrianizing parts of Chandos Road and Portland Road between 10am and 10pm was introduced in 2022. Goods vehicles are permitted access for loading/unloading in the pedestrianised parts of the road between 10pm and 10am the following morning, provided they use a loading bay on the south side of Chandos Road at the rear of the Boots store.

On review it has been found that this arrangement does not provide sufficient capacity, resulting in goods vehicles queuing late at night outside residential properties in Chandos Road and disturbing residents. The revised restrictions will allow loading/unloading throughout the whole of the pedestrianised area of Chandos Road and Portland Road between 10pm and 10 am, increasing capacity and reducing queuing by goods vehicles outside residential properties.

It is also proposed to remove Steyne Gardens, The Steyne and part of Marine Parade from Zone Z of the Worthing Controlled Parking Zone and designate them as being within Zone C. The Order also changes the restriction on all existing Pay & Display parking bays in Steyne Gardens, The Steyne and part of Marine Parade to allow Pay and Display parking for up to 4 hours.

Zone Z of the Worthing Controlled Parking Zone (CPZ) operates in the same way as adjacent zones, but in addition allows the sale of permits to people staying in the large hotels located on Steyne Gardens and The Steyne. The way this arrangement is administered has been reviewed and it is no longer necessary for these roads to be in their own separate zone of the CPZ. Increasing the maximum stay period in the existing pay and display bays to 4 hours will accommodate people visiting the hotels for day-time events.

The new order is therefore proposed to preserve or improve the amenities of the area through which the road runs.

The attached drawings, numbered TQ1402NES, TQ1502NWS and TQ1502SWN show the lengths of roads affected by the proposed order.

Director of Law & Assurance
12 April 2023 – WOR8023-MM

WEST SUSSEX COUNTY COUNCIL
((WORTHING) (PARKING PLACES & TRAFFIC REGULATION) (CONSOLIDATION)
ORDER 2007)

(CHANDOS ROAD & PORTLAND ROAD) AND
(STEYNE GARDENS, THE STEYNE & MARINE PARADE) (AMENDMENT)
ORDER 2023

West Sussex County Council in exercise of their powers under Sections 1 (a) 2 (1) and (2), 4 (2), 45. 46. 49 and 53 and Part IV of Schedule 9 of the Road Traffic Regulation Act 1984 ("the Act") as amended and of all other enabling powers and after consultation with the Chief Officer of Police in accordance with Part III of Schedule 9 to the Act hereby make the following Order:-

1. The Order shall come into operation on the ***** day of ***** 2023 and may be cited as "West Sussex County Council ((Worthing) (Parking Places & Traffic Regulation) (Consolidation) Order 2007) (Chandos Road & Portland Road) and (Steyne Gardens, The Steyne & Marine Parade) (Amendment) Order 2023".
2. The "West Sussex County Council ((Worthing) (Parking Places & Traffic Regulation) (Consolidation) Order 2007" is hereby amended by the replacement of the plans specified in the First Schedule to this Order, with the plans specified in the Second Schedule, attached hereto.
3. The "West Sussex County Council (Worthing) (Parking Places & Traffic Regulation) (Consolidation) Order 2007" as amended, (The Original Order) is hereby amended by the replacement of the Third Schedule to that Order with the Third Schedule to this Order.

FIRST SCHEDULE
Plans to be Replaced

TQ1402NES (Issue Number 10)
TQ1502NWS (Issue Number 11)
TQ1502SWN (Issue Number 7)

SECOND SCHEDULE
Replacement Plans

TQ1402NES (Issue Number 11)
TQ1502NWS (Issue Number 12)
TQ1502SWN (Issue Number 8)

THIRD SCHEDULE
Replacement Third Schedule to the Original Order:

List Of Streets and Parts of Streets Within The Controlled Parking Zone(s)
Worthing CPZ

Zone A

Alexander Terrace	Liverpool Terrace
Ambrose Place	Marine Parade (Between West Buildings & The Steyne)
Ann Street	Marine Place
Augusta Place	Market Street
Bath Place	Montague Place
Bedford Row	Montague Street (Between South Street & West Buildings)
Buckingham Road	New Street
Caledonian Place	Portland Road
Chandos Road	Prospect Place
Chapel Road (Between Liverpool Road & Union Place)	Richmond Road (South side – between Grafton Road & Chapel Road)
Chatsworth Road	Salisbury Road
Crescent Road (Nos 40-50 & Westbrooke Court)	Shelley Road (Between Crescent Road & Alexander Terrace)
Field Row	South Street
Grafton Place	Union Place
Grafton Road	Warwick Street
Graham Road	West Buildings (East side – between Marine Parade & Montague Street)
Grosvenor Road	Westbrooke
High Street (West side – between Warwick Street & Union Place)	
Humphreys Road	
Liverpool Gardens	
Liverpool Road	

Zone B

Brunswick Road	Montague Street (Between Eriswell Road & Crescent Road)
Byron Road	Nursery Lane
Crescent Road (Between Montague Street & Shelley Road)	Queen's Road
Edinburgh Cottages	Rowlands Road (Between Eriswell Road & Heene Road)
Eriswell Road	Shelley Road (Between Heene Road & Crescent Road)
Gratwicke Road (Between Shelley Road & Montague Street)	Southey Road
Heene Place	Surrey Street
Heene Road (Between Marine Parade & Rowlands Road)	Thorn Road
Heene Terrace	West Buildings (Between Marine Parade & Montague Street)
Marine Parade (Between Heene Road & West Buildings)	West Street
Milton Road	Western Place
Milton Street	Western Row
	Wordsworth Road

Zone C

Alfred Place
Ash Grove
Brighton Road (Between Warwick Gardens & Merton Road)
Charlecote Road
Elm Road
High Street (East side – between Brighton Road & Lyndhurst Road)
Madeira Avenue
Marine Parade (Between The Steyne and Warwick Road)

Park Road (Between Brighton Road & Lyndhurst Road)
Steyne Gardens
The Steyne
Warwick Gardens
Warwick Place
Warwick Road
Wyke Avenue
York Road

Zone D

Brighton Road (Between Merton Road & No. 131)
Church Walk (Between Farncombe Road & No. 17)
Farncombe Road
Lyndhurst Road (South side – between Farncombe Road & No. 48)
Merton Road

Merton Terrace
New Parade
St Georges Road
Selden Lane
Selden Road
The Esplanade

Zone E

Beccles Road
Gratwicke Road (Between Shelley Road & Richmond Road)
Heene Road (Between Rowlands Road & Richmond Road)
Richmond Court
Richmond Road (Between Heene Road & Crescent Road)

Shakespeare Road (Between Richmond Road & Shelley Road)
Shelley Road (Cambourne Court & Pegasus Court)
Tennyson Road
Winchester Road
Wykeham Road

Zone F

Abbotts Close
Chapel Road (West Side – between Richmond Road & Teville Road)
Christchurch Road
Hertford Road
Oxford Road (Between Teville Road & Railway Approach)
Railway Approach
Richmond Road (North Side - between Salisbury Road & Chapel Road)

Stanhope Rad
Stoke Abbott Road
Teville Place
Teville Road (Between Chapel Road & Victoria Road)
Victoria Road (Between Teville Road & Cross Street)
Wenban Road
Winton Place

Zone G

Ashdown Road
Chapel Road (East side – between Newland Road & Union Place)
Dagmar Street
Gordon Road
High Street (Nos 1-99)
Lennox Road
Little High Street
Lyndhurst Road (North side – between North Street & Park Road)
Marwick Mews

Newland Road
Newland Street
North Street
Park Road
Providence Terrace
Stanley Road
Station Road
Sussex Road
Tower Road
Upper High Street

Zone H

Alverstone Road
Chesswood Road (Nos 1-117)
Colebrook Close
Cottenham Road
Cranworth Road
Dawes Avenue
Dawes Close
Eldon Road
Halsbury Close

Halsbury Road
Homefield Road
Ladydell Road
Lyndhurst Road (North side – between Park Road & no.133)
Park Avenue
Sugden Road
Thurlow Road

Zone J

Amelia Road
Anglesea Street
Cambridge Road
Clifton Road
Cobden Road
Cross Street
Elizabeth Road
Howard Street
London Street
Norfolk Street
Orme Road
Oxford Road

Richmond Road (North side – between Wykham Road & Salisbury Road)
St Matthew's Road
South Farm Road (Between Cross Street & Tarring Road)
Tarring Road (Between Shakespeare Road & Clifton Road)
Teville Road (Nos 39-82)
Treveor Close
Victoria Park Gardens
Victoria Road (Between Richmond Road & Teville Road)

Zone K

Bridge road
Broadwater Road (West side – between Bridge Road & Langton Road)
Centrecourt Close
Centrecourt Road
Eastcourt Road
Langton Road

Osmonde Close
Southcourt Road
South Farm Road (East side - between Cross Street & Pavillion Road)
Westcourt Place
Westcourt Road (Between South Farm Road & Eastcourt Road)

Zone L

Alexandra Road
Brighton Road (Nos. 133-171)
Church Walk (Nos 14-51 (excluding no.s 15&17))
Gannon Road

Lyndhurst Road (Between Ladydell Road & Windsor Road)
Windsor Road

Zone M

Archibald Road
Ashwood Close
Benedict Close
Benedict Drive
Brighton Road (Nos 173 to 257)
Brook Close
Brougham Road (between Ham Road & No.88)
Chatham Road
Chesswood Close
Chesswood Road (Between Ladydell Road & Ham Road)
Chester Avenue
Church Walk (Between Chatham Road & Windsor Road excluding no. 51)
Devonport Place
Devonport Road

Ham Close
Ham Road
Ham Way
Lyndhurst Road (Between Ham Road & Windsor Road)
Mansfield Close
Mansfield Road
Meadow Crescent
Meadow Road (between Ham Road & No.81)
Navarino Road
Oakleigh Close
Oakleigh Road
Ophir Road
Pages Lane (between Ham Road and No.22)
Pendine Avenue
Stuart Close

Ten Acres

Thesiger Road

Zone N

Bashfords Lane
Broadwater Road (East side – between Cecilian
Avenue & Bridge Road)
Cecilian Avenue
Garrick Road
Ivy Arch Road

King Edward Avenue
Livesay Crescent
Marston Road
The Quashetts
Westbourne Avenue

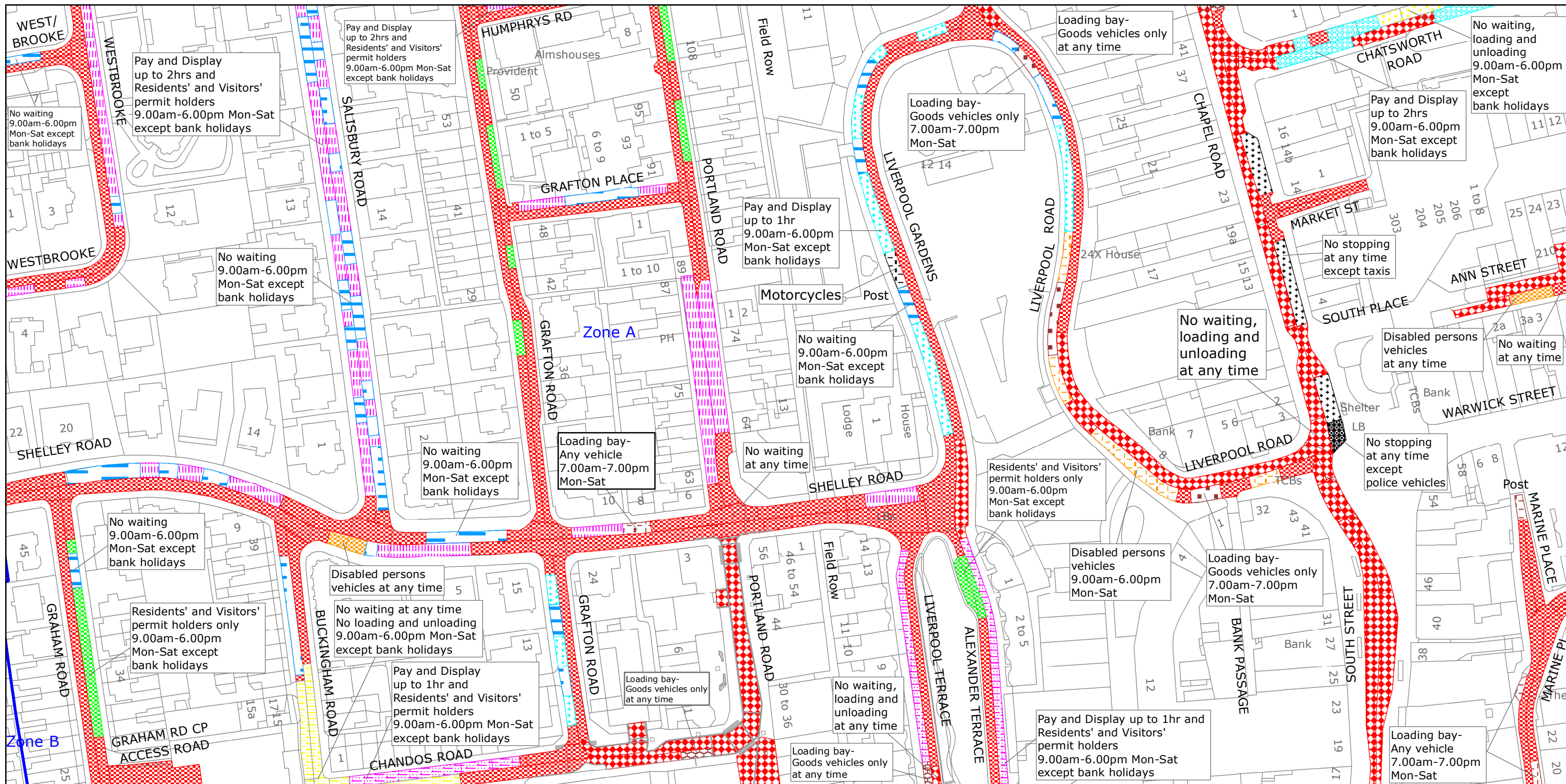
For and on behalf of WEST SUSSEX COUNTY COUNCIL

Authorised Signatory:

NAME:

DATE MADE:
WOR8023-MM

PAGE 1 OF 2: EXISTING RESTRICTIONS ONLY



West Sussex County Council
 Highways & Transport
 The Grange
 Tower Street
 Chichester
 West Sussex
 PO19 1RH

WORTHING BOROUGH: CENTRAL WARD
 WAITING RESTRICTIONS

Reproduced from or based upon 2022 Ordnance Survey mapping with permission of the Controller of HMSO (c) Crown Copyright reserved.
 Unauthorised reproduction infringes Crown copyright and may lead to prosecution or civil proceedings West Sussex County Council Licence No. 100018485

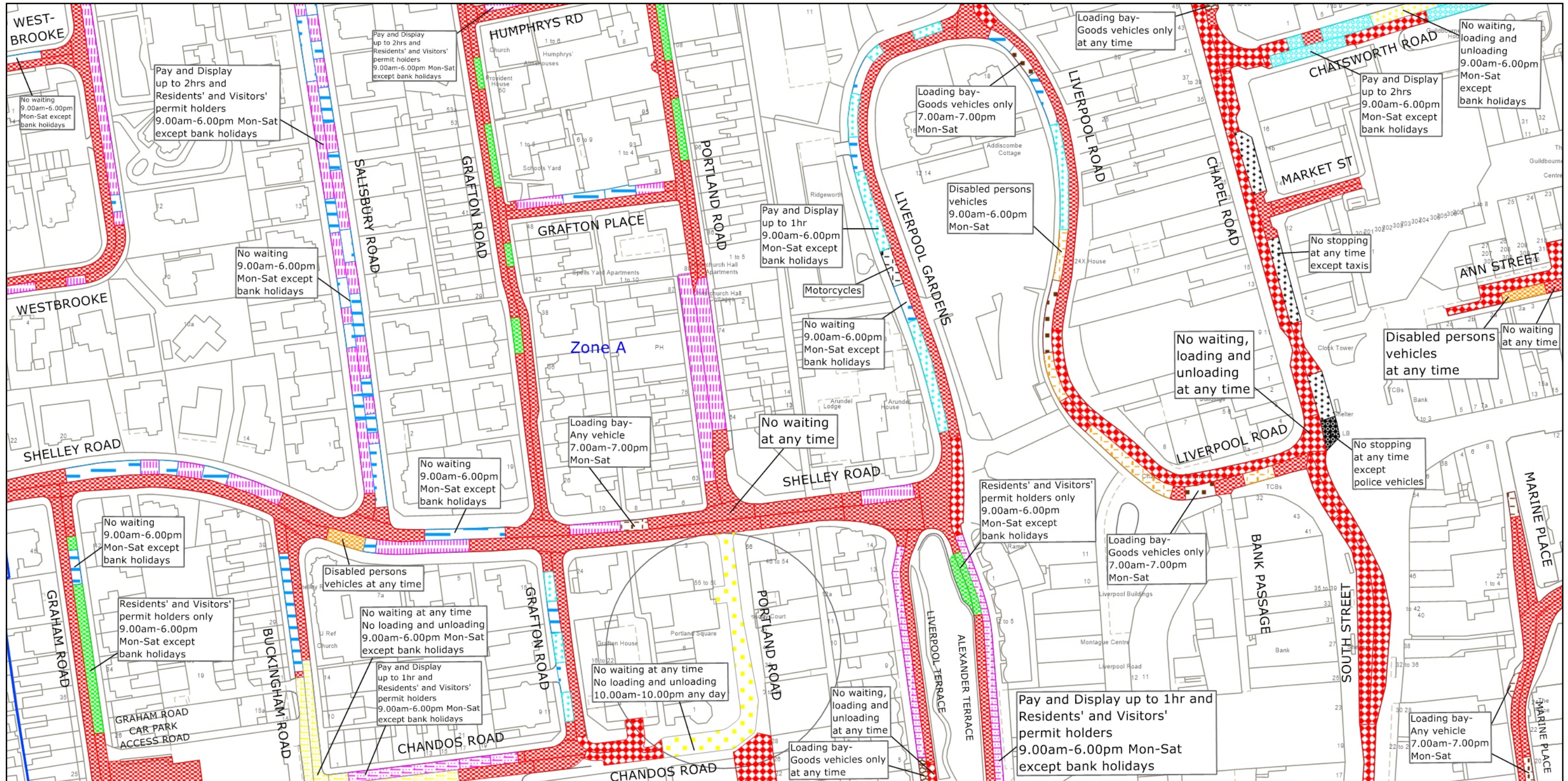
TILE REF NO:
 TQ1402NES

SHEET ISSUE NO 10
 SHEET ACTIVE FROM - 14.03.2022



SCALE:
 1:1250
 at A3 size


PAGE 2 OF 2: PROPOSED CHANGES TO RESTRICTIONS (CIRCLED)



West Sussex County Council
 Highways & Transport
 The Grange
 Tower Street
 Chichester
 West Sussex
 PO19 1RH

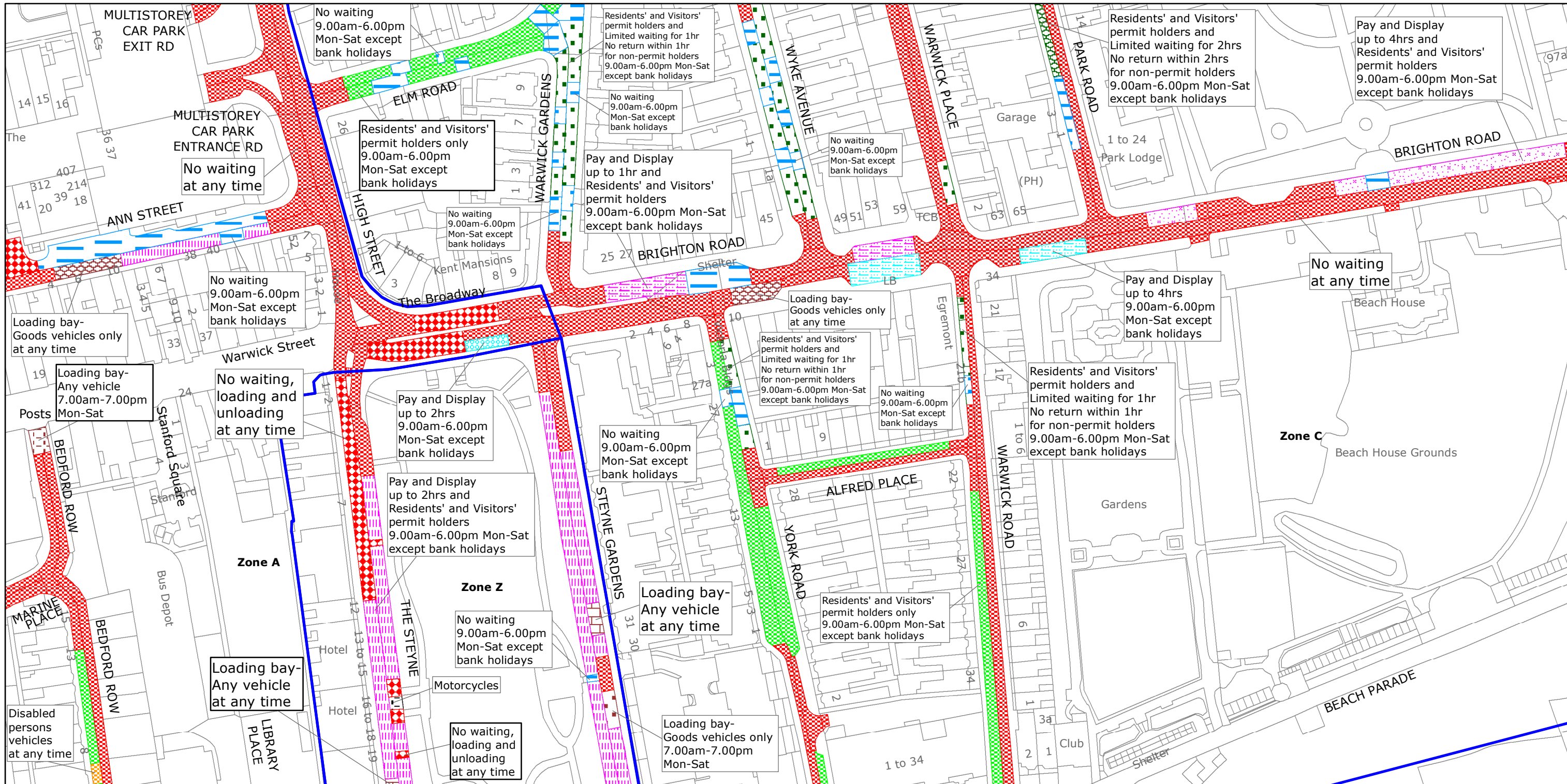
WORTHING BOROUGH: CENTRAL WARD
 PROPOSED WAITING RESTRICTIONS (02.03.2023)

TILE REF NO:
 TQ1402NES
 SHEET ISSUE NO 11a_WOR8023
 SHEET ACTIVE FROM - DD.MM.YYYY



Reproduced from or based upon 2023 Ordnance Survey mapping with permission of the Controller of HMSO (c) Crown Copyright reserved. Unauthorised reproduction infringes Crown copyright and may lead to prosecution or civil proceedings West Sussex County Council Licence No. 100018485

PAGE 1 OF 2: EXISTING RESTRICTIONS ONLY



West Sussex County Council
 Highways & Transport
 The Grange
 Tower Street
 Chichester
 West Sussex
 PO19 1RH

WORTHING BOROUGH: CENTRAL WARD
 WAITING RESTRICTIONS

Reproduced from or based upon 2019 Ordnance Survey mapping with permission of the Controller of HMSO (c) Crown Copyright reserved.
 Unauthorised reproduction infringes Crown copyright and may lead to prosecution or civil proceedings West Sussex County Council Licence No. 100018485

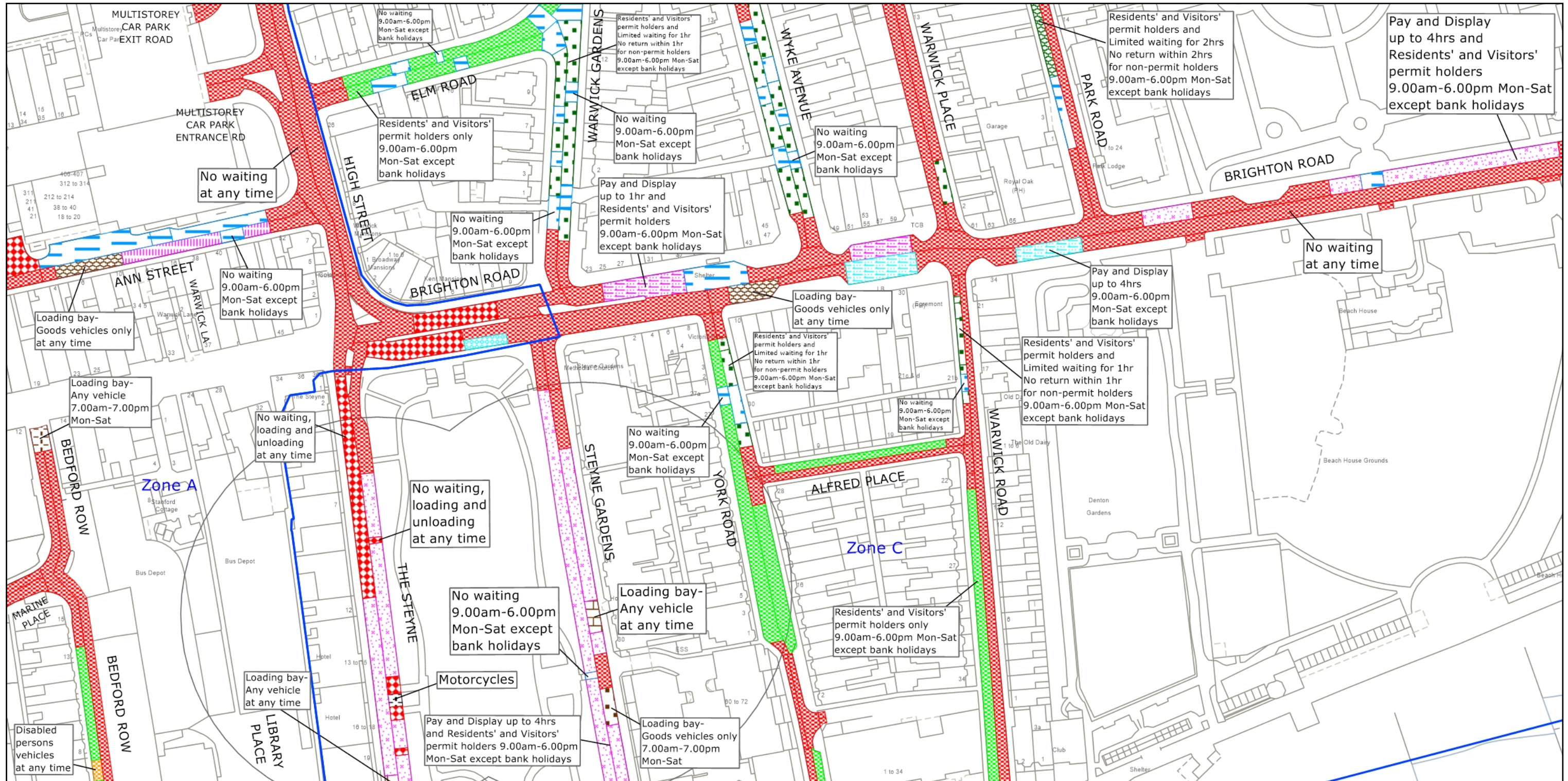
TILE REF NO:
 TQ1502NWS

SHEET ISSUE NO 11
 SHEET ACTIVE FROM - 22/07/2019



SCALE:
 1:1250
 at A3 size

PAGE 2 OF 2: PROPOSED CHANGES TO RESTRICTIONS (CIRCLED)



West Sussex County Council
 Highways & Transport
 The Grange
 Tower Street
 Chichester
 West Sussex
 PO19 1RH

WORTHING BOROUGH: CENTRAL WARD
 PROPOSED WAITING RESTRICTIONS (02.03.2023)

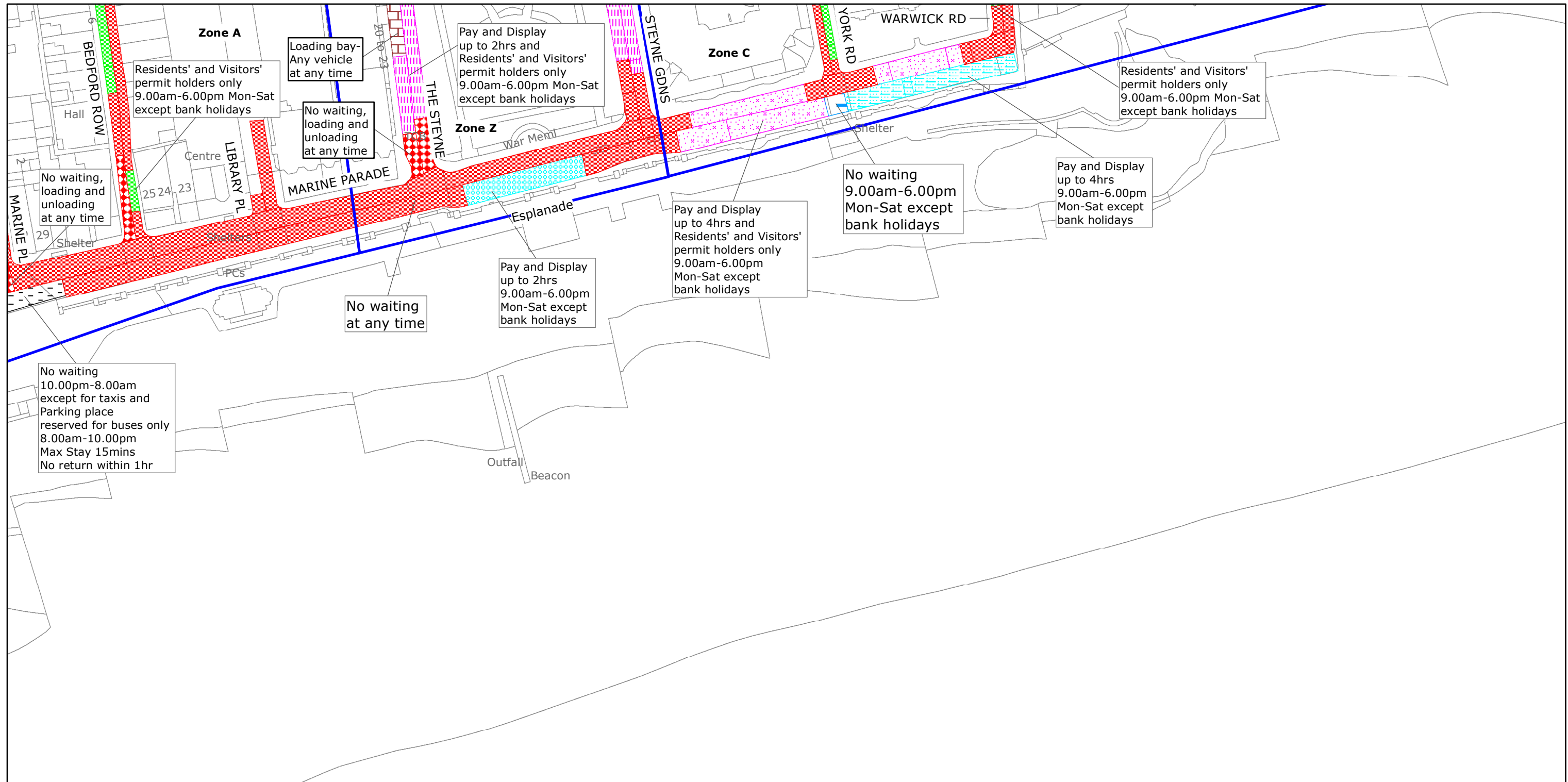
TILE REF NO:
 TQ1502NWS
 SHEET ISSUE NO 12a_WOR8023
 SHEET ACTIVE FROM - DD.MM.YYYY

N

 SCALE:
 1:1250
 at A3 size

Reproduced from or based upon 2023 Ordnance Survey mapping with permission of the Controller of HMSO (c) Crown Copyright reserved. Unauthorised reproduction infringes Crown copyright and may lead to prosecution or civil proceedings West Sussex County Council Licence No. 100018485

PAGE 1 OF 2: EXISTING RESTRICTIONS ONLY



West Sussex County Council
 Highways & Transport
 The Grange
 Tower Street
 Chichester
 West Sussex
 PO19 1RH

WORTHING BOROUGH: CENTRAL WARD
 WAITING RESTRICTIONS

TILE REF NO:
 TQ1502SWN

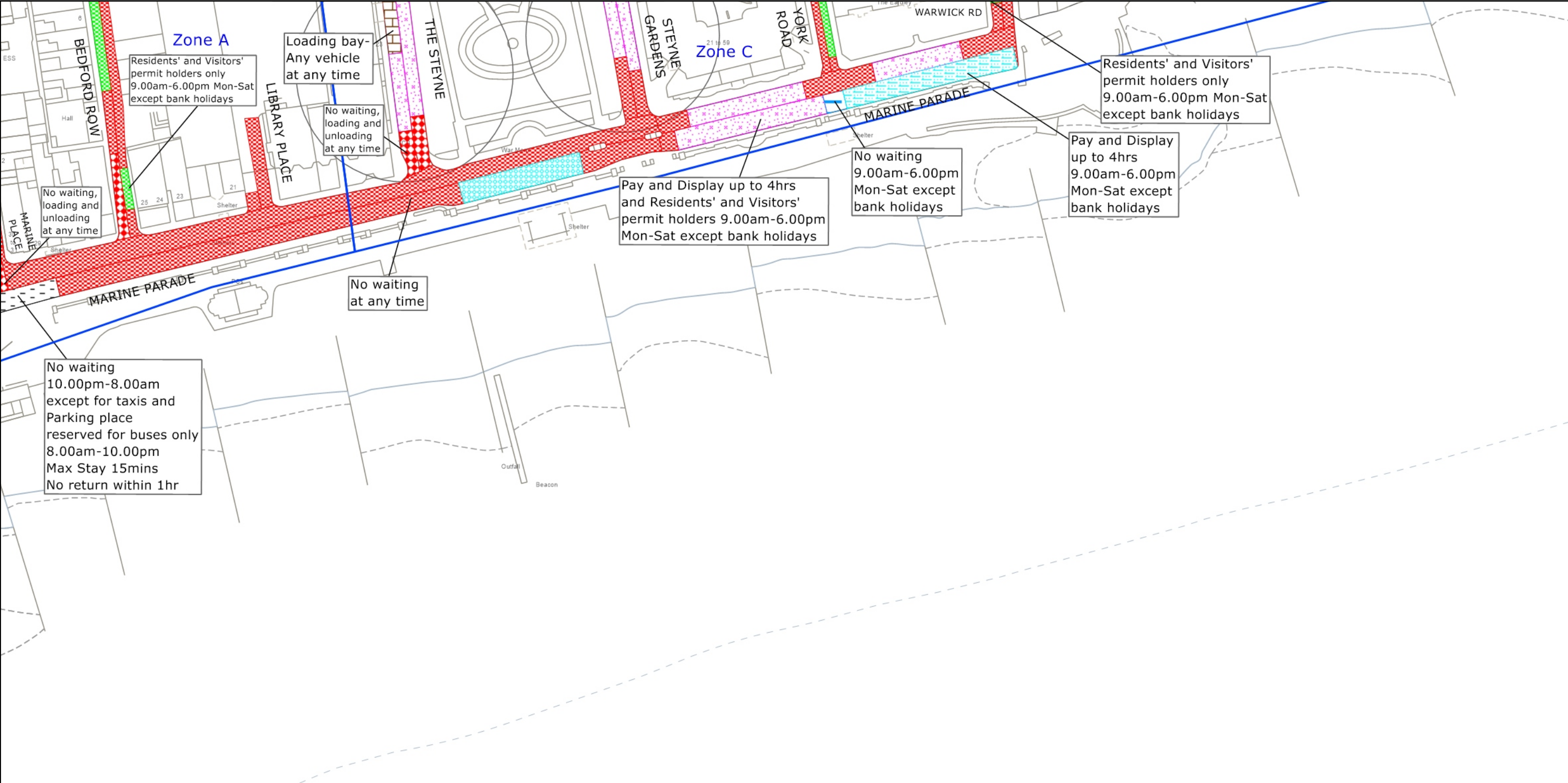
SHEET ISS NO 7
 SHEET ACTIVE FROM - 15/09/2017



SCALE:
 1:1250
 at A3 size

Reproduced from or based upon 2017 Ordnance Survey mapping with permission of the Controller of HMSO (c) Crown Copyright reserved.
 Unauthorised reproduction infringes Crown copyright and may lead to prosecution or civil proceedings West Sussex County Council Licence No. 100018485

PAGE 2 OF 2: PROPOSED CHANGES TO RESTRICTIONS (CIRCLED)



West Sussex County Council
 Highways & Transport
 The Grange
 Tower Street
 Chichester
 West Sussex
 PO19 1RH

WORTHING BOROUGH: CENTRAL WARD
 PROPOSED WAITING RESTRICTIONS (02.03.2023)

TILE REF NO:
 TQ1502SWN
 SHEET ISSUE NO 8a_WOR8023
 SHEET ACTIVE FROM - DD.MM.YYYY

N

 SCALE:
 1:1250
 at A3 size

Reproduced from or based upon 2023 Ordnance Survey mapping with permission of the Controller of HMSO (c) Crown Copyright reserved. Unauthorised reproduction infringes Crown copyright and may lead to prosecution or civil proceedings West Sussex County Council Licence No. 100018485