

TRAFFIC REGULATION ORDER (TRO) CONSULTATION

MDS8002MM – Hassocks: Windmill Avenue

20/7/23 – 10/8/23

Contents

Notice	Page 2
Statement of Reasons	Page 3
Draft Order	Page 4
Plan "c_midsussex tq3015sen" - existing restrictions	Page 5
Plan "c_midsussex tq3015sen" - proposals	Page 6
Plan "Raised Table 70081299" - proposals	Page 7

West Sussex County Council
Hassocks: Windmill Avenue Traffic Calming Measures 2023

and

West Sussex County Council
((Mid Sussex District) (Parking Places & Traffic Regulation) (Consolidation
No.2) Order 2006)

(Hassocks: Windmill Avenue Amendment) Order 2023

NOTICE is hereby given that West Sussex County Council, under the provisions of the Highways Act 1980 (Traffic Calming) Regulations intends to install a raised traffic calming feature on Windmill Avenue in Hassocks.

A speed table feature would be installed approximately 7m south of its junction with Dale Avenue. This feature would have a flat surface 4m in length, with approach ramps 1m long on either approach. It would be 65mm in height and constructed in black macadam.

NOTICE is also hereby given that West Sussex County Council proposes to make a permanent Traffic regulation Order under the provisions of the Road Traffic Regulation Act 1984, the effect of which will be to extend the existing double yellow lines on both sides of Windmill Avenue at its junction with Dale Avenue, southwards by 5m.

Full details of the proposals in this notice can be viewed on the [Traffic Regulation Order page](#) of the West Sussex County Council website. The website includes a response form for any comments or objections.

People without access to a computer who wish to view details of the scheme should telephone the West Sussex County Council Contact Centre on 01243 642105 to receive the documents by post.

Any comments or objections about the proposal must be received before 10 August 2023. These may be submitted via the response form on the website mentioned above, by e-mail to tro.consultation@westsussex.gov.uk or in writing to TRO Team, West Sussex County Council, The Grange, Tower Street, Chichester, PO19 1RH. For legal reasons, only correspondence including a full name and address will be considered. Please quote reference MDS8002-MM in all correspondence.

Dated this 20th day of July 2023.
Director of Law & Assurance, County Hall, Chichester.

West Sussex County Council
Hassocks: Windmill Avenue Traffic Calming Measures 2023

and

West Sussex County Council
((Mid Sussex District) (Parking Places & Traffic Regulation) (Consolidation
No.2) Order 2006)

Statement of Reasons for Proposing to Make the Order

West Sussex County Council proposes to install a raised traffic calming feature on Windmill Avenue in Hassocks.

A speed table feature would be installed approximately 7m south of its junction with Dale Avenue. This feature would have a flat surface 4m in length, with approach ramps 1m long on either approach. It would be 65mm in height and constructed in black macadam. The feature is intended to slow traffic and to provide a safe, level crossing point for a new shared pedestrian/cycle route being installed on the south side of Dale Avenue.

It is also proposed to make a permanent Traffic Regulation Order that will extend the existing double yellow lines on both sides of Windmill Avenue at its junction with Dale Avenue, southwards by 5m. This restriction is needed to prevent vehicles parking on the new raised feature proposed at the junction, which would otherwise obstruct the crossing point for the new cycle route.

The new order is therefore proposed to avoid danger to persons or other traffic using the affected lengths of road and to improve the amenities of the area through which the road runs.

The attached drawings, numbered 70081299 shows the proposed new traffic calming feature and TQ3015SEN shows the length of road affected by the proposed new waiting restrictions.

Director of Law & Assurance
5th day of July 2023
MDS8002-MM

WEST SUSSEX COUNTY COUNCIL
((MID SUSSEX DISTRICT) (PARKING PLACES & TRAFFIC REGULATION)
(CONSOLIDATION NO.2) ORDER 2006)

(HASSECKS: WINDMILL AVENUE AMENDMENT) ORDER 2023

West Sussex County Council in exercise of their powers under Sections 1 (a) 2 (1) and (2), 4 (2), 45. 46. 49 and 53 and Part IV of Schedule 9 of the Road Traffic Regulation Act 1984 ("the Act") as amended and of all other enabling powers and after consultation with the Chief Officer of Police in accordance with Part III of Schedule 9 to the Act hereby make the following Order:-

1. The Order shall come into operation on the ***** day of ***** 2023 and may be cited as "West Sussex County Council ((Mid Sussex District) (Parking Places & Traffic Regulation) (Consolidation No.2) Order 2006) (Hassocks: Windmill Avenue Amendment) Order 2023".
2. The "West Sussex County Council ((Mid Sussex District) (Parking Places & Traffic Regulation) (Consolidation No.2) Order 2006" is hereby amended by the replacement of the plan specified in the First Schedule to this Order, with the plan specified in the Second Schedule, attached hereto.

FIRST SCHEDULE
Plans to be Replaced

TQ3015SEN (Issue Number 7)

SECOND SCHEDULE
Replacement Plans

TQ3015SEN (Issue Number 8)

For and on behalf of WEST SUSSEX COUNTY COUNCIL

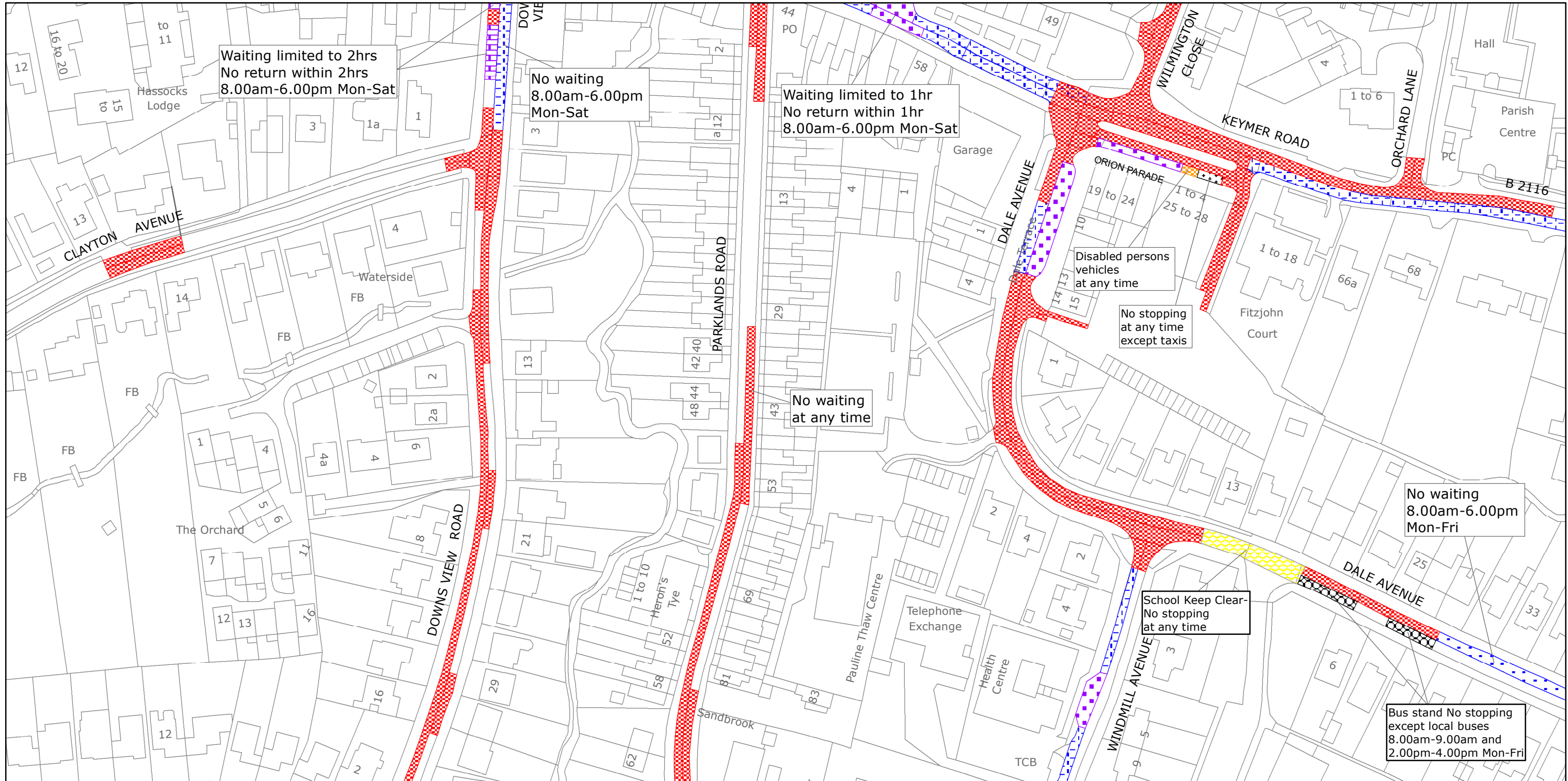
Authorised Signatory:

NAME:

DATE MADE:

MDS8002-MM

PAGE 1 OF 2: EXISTING RESTRICTIONS ONLY



West Sussex County Council
 Highways & Transport
 The Grange
 Tower Street
 Chichester
 West Sussex
 PO19 1RH

MID SUSSEX DISTRICT: HASSOCKS
 WAITING RESTRICTIONS

Reproduced from or based upon 2021 Ordnance Survey mapping with permission of the Controller of HMSO (c) Crown Copyright reserved.
 Unauthorised reproduction infringes Crown copyright and may lead to prosecution or civil proceedings West Sussex County Council Licence No. 100018485

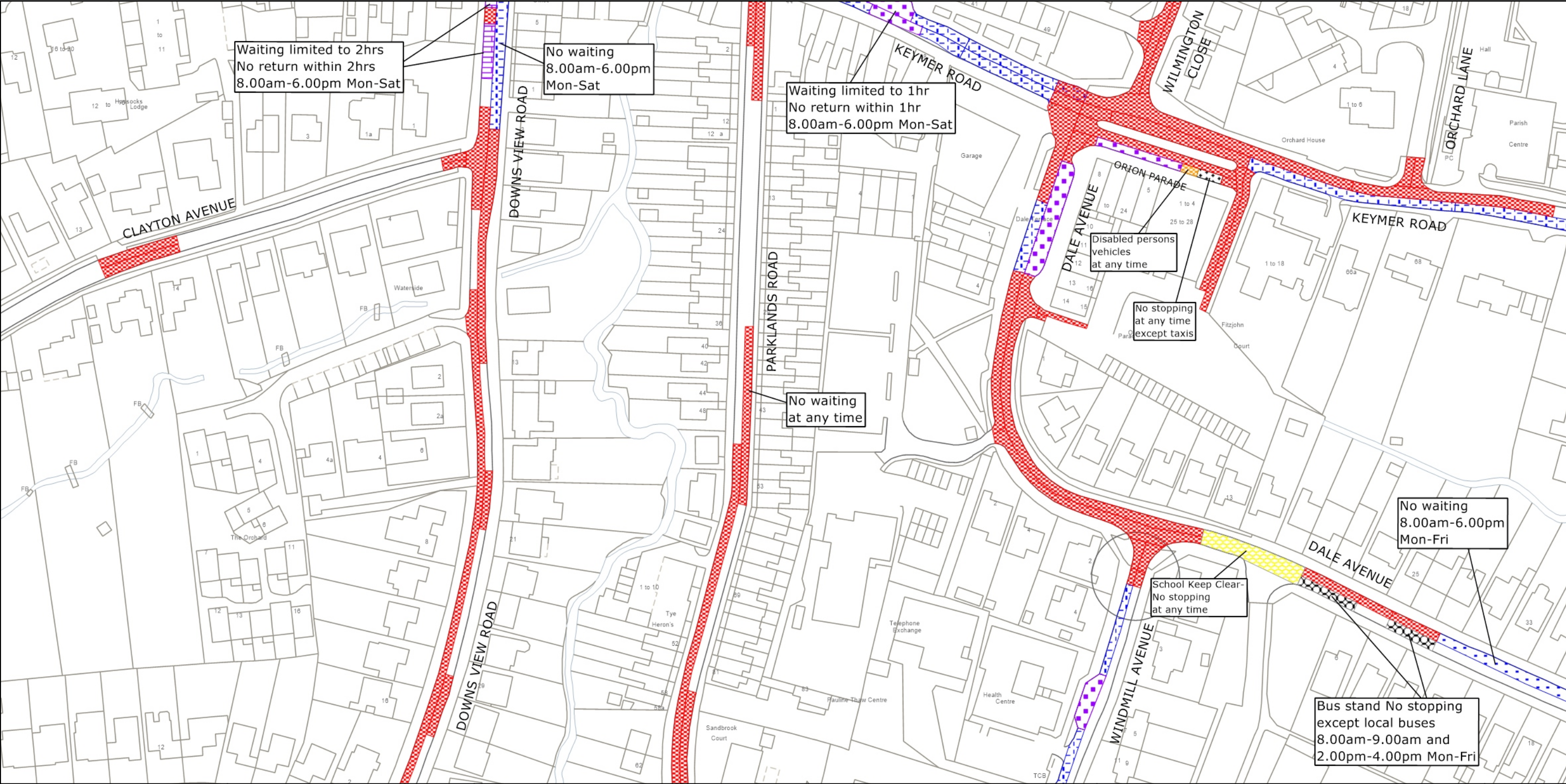
TILE REF NO:
 TQ3015SEN

SHEET ISSUE NO 7
 SHEET ACTIVE FROM - 22/01/2021



SCALE:
 1:1250
 at A3 size

PAGE 2 OF 2: PROPOSED CHANGES TO RESTRICTIONS (CIRCLED)



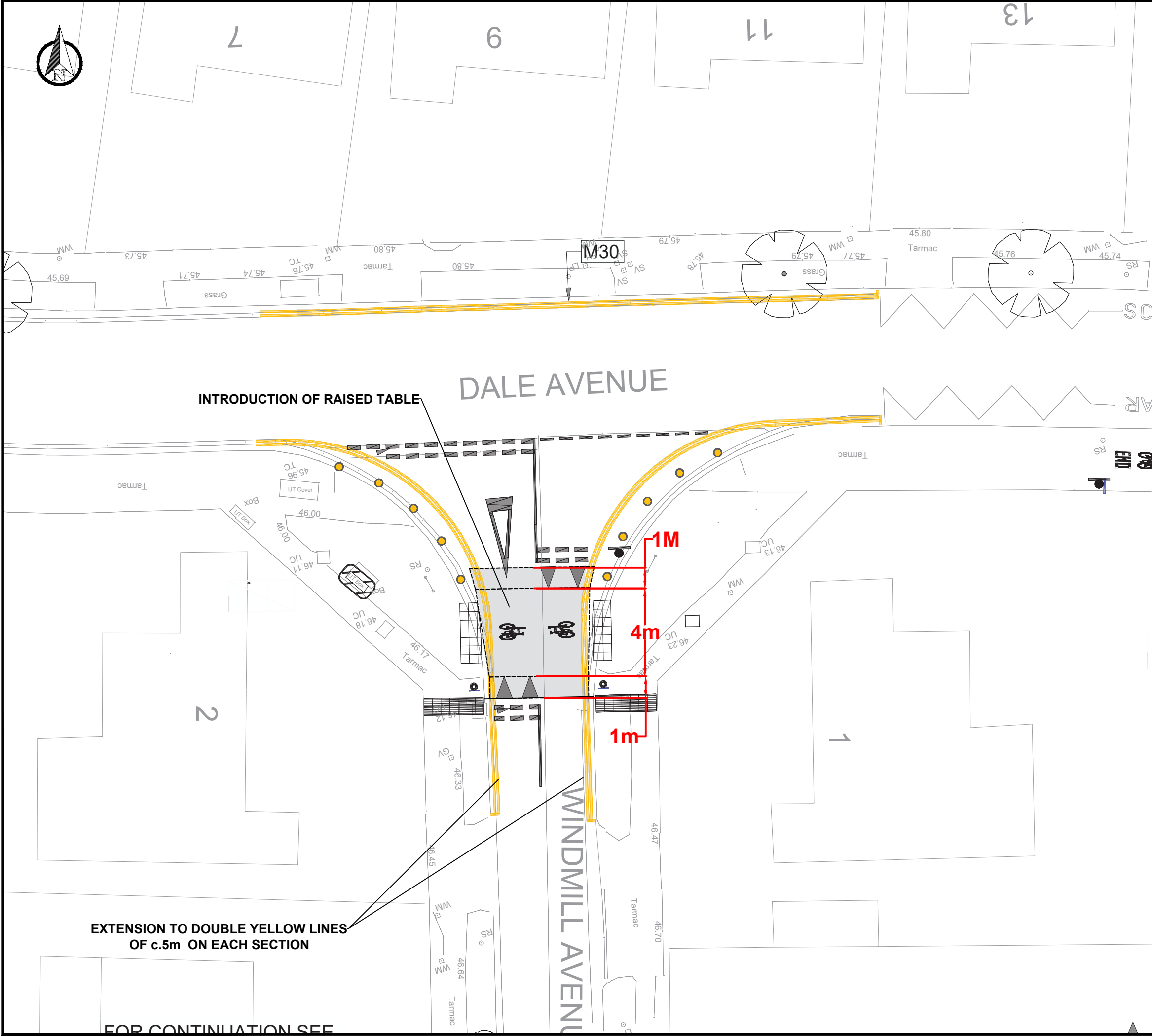
West Sussex County Council
 Highways & Transport
 The Grange
 Tower Street
 Chichester
 West Sussex
 PO19 1RH

MID SUSSEX DISTRICT: HASSOCKS
 PROPOSED WAITING RESTRICTIONS (05.07.2023)

TILE REF NO:
 TQ3015SEN
 SHEET ISSUE NO 8a_MDS8002
 SHEET ACTIVE FROM - DD.MM.YYYY

N
 SCALE:
 1:1250
 at A3 size

Reproduced from or based upon 2023 Ordnance Survey mapping with permission of the Controller of HMSO (c) Crown Copyright reserved. Unauthorised reproduction infringes Crown copyright and may lead to prosecution or civil proceedings West Sussex County Council Licence No. 100018485



INTRODUCTION OF RAISED TABLE

DALE AVENUE

WINDMILL AVENUE

EXTENSION TO DOUBLE YELLOW LINES
OF c.5m ON EACH SECTION

FOR CONTINUATION SEE

DO NOT SCALE

- NOTES
1. ALL DIMENSIONS ARE IN METRES UNLESS OTHERWISE STATED
 2. DIMENSION ARE TO NEAREST METRE UNLESS STATED
 3. HEIGHT OF RAISED TABLE 65MM

REPRODUCED FROM 2021 ORDNANCE SURVEY MASTER MAPPING WITH THE PERMISSION OF THE CONTROLLER OF HIS MAJESTY'S STATIONERY OFFICE CROWN COPYRIGHT. UNAUTHORISED REPRODUCTION INFRINGES CROWN COPYRIGHT AND MAY LEAD TO PROSECUTION OR CIVIL PROCEEDINGS. LICENCE No. W.S.C.C. 100023447

Revision details	Chkd
Drawn: DJP	✓
Chkd:	
Appd:	
Date: July 2023	
File ref:	
IWP Ref: N/A	

West Sussex County Council
 Infrastructure Group
 County Hall,
 West Street
 Chichester
 West Sussex
 PO19 1RH
 (01243) 642105



**west
sussex
county
council**

Project Name
**WSSC HAS SOCKS CYCLE ROUTE
 SAYERS COMMON**

Drawing Title
**DALE AVENUE, WINDMILL AVENUE,
 HAS SOCKS
 TRO PROPOSAL
 RAISED TABLE**

Original Drawing Size : A3
 Scale : NTS Dimensions : -

Drawing No
70081299-WSSC-TRO-02 Rev
 *